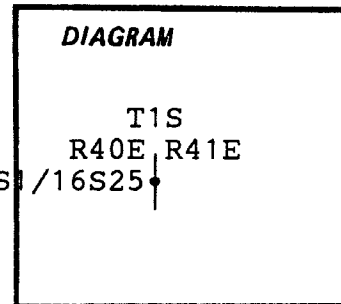


CERTIFIED RECORD OF LAND CORNER MONUMENTATION

Index File No. U-25

History of original corner establishment:

None.



Description of corner evidence found:

None.

Description of monument and accessories established to perpetuate the original location of this corner:

Cap is marked:

Corner set by proportioning.
I set a 2 1/2" x 30" aluminum capped aluminum pipe rising 10" in a mound of stones.
Set steel fencepost 3 ft. North

T1S
R40E
S1/16S25 R41E

RLS1848
1986

New BT's:

- A 6 1/2" Doug. Fir bears N37 1/2°W, 19.4 ft., blazed&scribed: S1/16S25BT
- An 18" Doug. Fir bears N81 1/4°W, 37.6 ft., blazed&scribed: S1/16S25BT

Painted blazes and attached signs as per Standard Specifications for Cadastral Surveys, USFS Region 6, March 1982. A 3/4" brass disk stamped "RLS 1848" was nailed to the lower ends of the blazes.

6200649 follows parallel to the east line of Sec 25, where it curves and goes East. Go West 300 ft. to fence and follow it South 300 ft. to the corner, on South slope.

Compass Declination: 19 1/2°E
Witness: Jeremy Sutton

I hereby certify that the above described corner monument and/or accessories were established as hereon described on Oct. 27, 1986.

REGISTERED PROFESSIONAL LAND SURVEYOR

B. A. Sutton

OREGON
JULY 13, 1979
B. A. SUTTON
1848

UNION COUNTY SURVEYOR

Date Received 12-5-86

Date Filed 12-5-86

By G. LANGRISH DEPUTY

File No. 298-86 R

Office of..... County of.....

State of....., I hereby certify that the within instrument was filed in this office for record on the..... day of....., 19.....

..... by

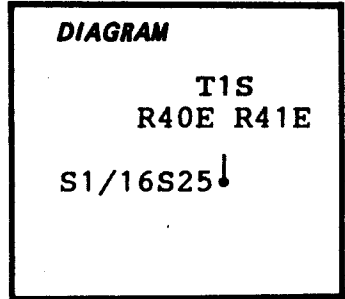
(COUNTY OFFICIAL) (DEPUTY)

CERTIFIED RECORD OF LAND CORNER MONUMENTATION

Index File No. U-25

History of original corner establishment:

None

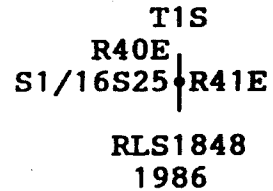


Note:

This corner was previously established incorrectly in Survey of Record File No. 298-86R, recorded December 5, 1986. The monument described therein has been removed and placed as described below.

Description of corner evidence found:

Found a 2½" aluminum capped aluminum pipe marked:
Found steel fence post 3 ft. north.

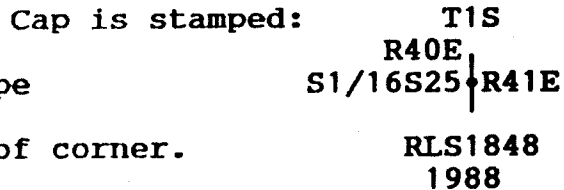


From the corrected corner position,
Bearing trees found:

A 6½" Doug Fir bears N37°W, 19.6 ft., blazed & scribed: S1/16S25BT
An 18" Doug Fir bears N80½°W, 37.6 ft., blazed & scribed: S1/16S25BT

Description of monument and accessories | established to perpetuate the original location of this corner:

At the proportioned location, I set a
2½"X30" aluminum capped aluminum pipe
rising 10", in a mound of stones.
Set a steel fence post 3 ft. north of corner.



Used existing BT's:

A 6½" Doug Fir bears N37°W, 19.6 ft., blazed & scribed: S1/16S25BT
An 18" Doug Fir bears N80½°W, 37.6 ft., blazed & scribed: S1/16S25BT

Painted blazes and attached signs as required in Specifications for Cadastral Surveys, USFS Region 6, March, 1982. A ¾" brass disk stamped "RLS1848" is nailed to lower end of blazes between the B & T.

6200649 follows parallel to the east line of Sec 25, where it curves and goes East. Go West 200 ft. to fence and follow it South 300 ft. to the corner, on South slope.

Compass Declination: 19½°E
Witness: Jeremy Sutton

I hereby certify that the above described corner monument and/or accessories was perpetuated as hereon described on May 14, 1988.



UNION COUNTY SURVEYOR	
Date Received	<u>6-20-88</u>
Date Filed	<u>6-28-88</u>
By	<u>G. LANGST, Deputy</u>
File No.	<u>82-88R</u>

Office of..... County of.....
 State of....., I hereby certify that the within instrument was filed in this office
 for record on the..... day of....., 19.....
 by
 (COUNTY OFFICIAL) (DEPUTY)