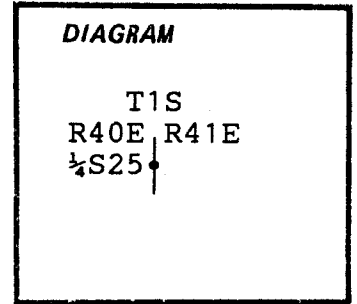


CERTIFIED RECORD OF LAND CORNER MONUMENTATION

Index File No. T-25

History of original corner establishment:

Original corner established in 1882 by H. Meldrum under contract #450. At the corner, he set a post, 3'x3"x3", 24" in ground. From which: An 8" Fir bears N60°W, 18 lks. An 8" Fir bears S70°E, 8 lks.



Note: When A. Gesner resurveyed this line in 1898, under contract #683, he said that he found the corner marked and witnessed as stated by the surveyor general.

Description of corner evidence found:

None.

Description of monument and accessories I established to perpetuate the original location of this corner:

Corner set by proportioning. I set a 2 1/2"x30" aluminum capped aluminum pipe rising 7". No stones available. Set a steel fencepost 3' north of corner.

Cap is stamped:

T1S T1S
1/4S25 R41E
R40E
RLS1848
1986

New BT's:

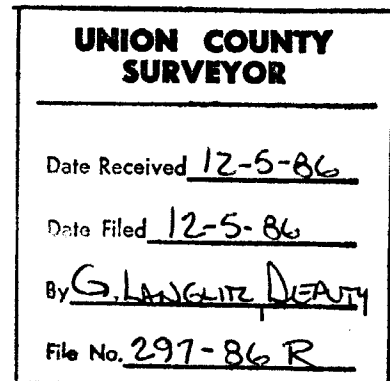
A 12" Doug Fir bears N48 1/2°W, 36.5 ft., blazed&scribed: 1/4S25BT
A 6" White Fir bears S51 1/2°W, 53.5 ft., blazed&scribed: 1/4S25BT

Painted blazes and attached signs as per Standard Specifications for Cadastral Surveys, USFS Region 6, March 1982. A 3/4" brass disk stamped "RLS 1848" was nailed to the lower ends of the blazes.

From intersection with 6200635, follow 6200649 South 350 ft. Go West 300 ft to corner on fenceline on gentle westerly slope.

Compass Declination: 19 1/2°E
Witness: Jeremy Sutton

I hereby certify that the above described corner monument and/or accessories were established as hereon described on Oct. 22, 1986.



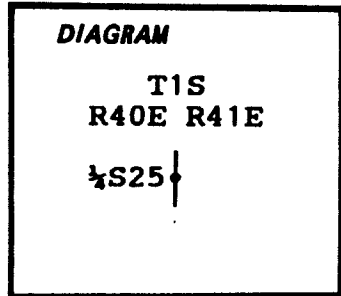
Office of..... County of.....
State of....., I hereby certify that the within instrument was filed in this office for record on the..... day of....., 19.....
..... by
(COUNTY OFFICIAL) (DEPUTY)

CERTIFIED RECORD OF LAND CORNER MONUMENTATION

Index File No. T-25

History of original corner establishment:

Original corner established in 1882 by Henry Meldrum under contract #450. He set a Post, 3'X3"X3", 24" in ground. From which: An 8" Fir bears N60°W, 18 lks. An 8" Fir bears S70°E, 8 lks.



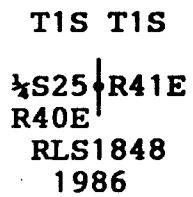
Alonzo Gesner resurveyed this line in 1898 under contract #683.

Note:

This corner was previously established incorrectly in Survey of Record File No. 297-86R, recorded December 5, 1986. The monument described therein has been removed and placed as described below.

Description of corner evidence found:

No original evidence found. Found a 2 1/2" aluminum capped aluminum pipe marked: Found steel fence post 3 ft. north.

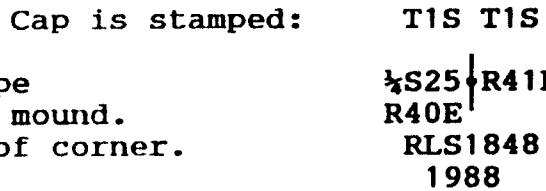


From the corrected corner position, Bearing trees found:

A 12" Doug Fir bears N58 1/2°W, 32.0 ft., blazed & scribed: 1/4 S25BT. A 6" White Fir bears S45 1/2°W, 58.5 ft., blazed & scribed: 1/4 S25BT.

Description of monument and accessories I established to perpetuate the original location of this corner:

At the proportioned location, I set a 2 1/2"X30" aluminum capped aluminum pipe rising 7", few stones available for mound. Set a steel fence post 3 ft. north of corner.



Used existing BT's:

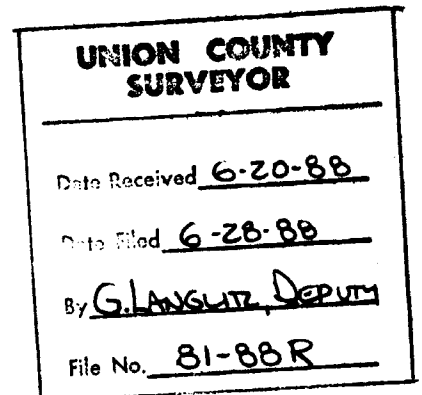
A 12" Doug Fir bears N58 1/2°W, 32.0 ft., blazed & scribed: 1/4 S25BT. A 6" White Fir bears S45 1/2°W, 58.5 ft., blazed & scribed: 1/4 S25BT.

Painted blazes and attached signs as required in Specifications for Cadastral Surveys, USFS Region 6, March, 1982. A 1/4" brass disk stamped "RLS1848" is nailed to lower end of blazes between the B & T.

From intersection with 6200635, follow 6200649 South 350 ft. Go West 300 ft. to corner on fenceline on gentle westerly slope.

Compass Declination: 19 1/2°E. Witness: Jeremy Sutton

I hereby certify that the above described corner monument and/or accessories was perpetuated as hereon described on May 13, 1988.



Office of..... County of..... State of....., I hereby certify that the within instrument was filed in this office for record on the..... day of....., 19..... by..... (COUNTY OFFICIAL) (DEPUTY)

T-25