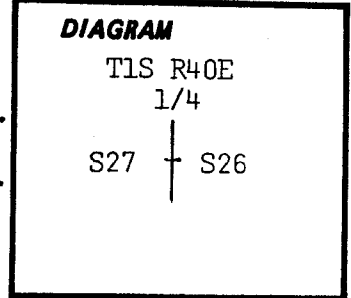


CERTIFIED RECORD OF LAND CORNER MONUMENTATION

Index File No. T-17

History of original corner establishment:

Corner was originally established by Henry Meldrum, Deputy Surveyor, under G.L.O. contract No. 450, during August 1882. Surveyors General's notes state: "Set a post 3 ft. long, 3 ins. sq., 24 ins. in the ground, for 1/4 sec. cor., mkd. 1/4S on N. face; from which a fir 7 ins. diam. bears S27°E., 20 lks. dist. mkd. 1/4S BT. A fir 10 ins. diam. bears N42°E., 16 lks. dist. mkd. 1/4S BT."



Description of corner evidence found:

Found no trace of record post or BTs.

Description of monument and accessories established to perpetuate the original location of this corner:

At surveyed point set 2 1/2" x 30" galvanized pipe and brass cap marked: Set pipe 25" in the ground. No rock in the area.

From which by magnetic declination of N20°E:

A 14" fir bears N09°E., 26.7 ft. scribed 1/4S26 BT.

A 9" fir bears N52°W., 24.1 ft. scribed 1/4S27 BT.

Painted blazes red and 6" red band around. Placed 54-3s. and brass washers stamped PLS 1051 on BTs. Placed 54-4 on a steel fence post 5' north of the corner.

T1S R40E
1/4
S27 + S26
OR PLS 1051
1981

I hereby certify that the above corner monument was reestablished as herein described.

Witnesses: Daniel Rowland
Troy Phillips

July 29, 1981

**REGISTERED
PROFESSIONAL
LAND SURVEYOR**

Barry B. Barbour

**OREGON
OCT. 17, 1975
BARRY B. BARBOUR
1051**

Office of...County Surveyor..... County of...Union.....

State of..Oregon....., I hereby certify that the within instrument was filed in this office

for record on the 10th day of...August....., 1981.

Howard L. Perry
(COUNTY OFFICIAL)

by *Gary J. Langley*
(DEPUTY)

**UNION COUNTY
SURVEYOR**

Date Received _____
★ GPO—798-276

Date Filed _____

By _____

File No. 179-84R

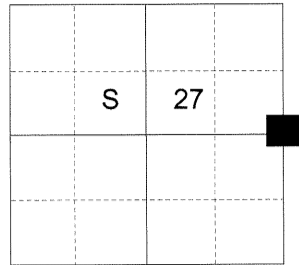
CERTIFIED RECORD OF LAND CORNER MONUMENTATION

HISTORY OF ORIGINAL CORNER ESTABLISHMENT:

Corner originally established by Henry Meldrum in GLO Contract Number 450, dated June 11, 1882. Surveyor General Field Notes state:

Set a post 3 ft. long, 3 inches square, 24 in. in ground for 1/4 Sec. Corner, from which:
A spruce 12 ins. in dia. bears S38°E, 9 lks. dist., marked 1/4 S. BT.
A Spruce 9 ins. in dia. bears S82°W, 14 lks. dist., marked 1/4 S. BT.

T 1 S R 40 E T-17



Corner brought to county standard by Barry Barbour in Survey Number 57-81 by proportionate measurement. Union County monumentation record 179-84R states:

At surveyed point set 2 1/2" x 30" galvanized pipe and brass cap marked: Set pipe 25" in the ground. No rock in the area. From which by magnetic declination of N20°E:
A 14" fir bears N9°E., 26.7 ft. scribed 1/4S26 BT.
A 9" fir bears N52°W., 24.1 ft. scribed 1/4S27 BT.

DESCRIPTION OF CORNER EVIDENCE FOUND:

Found a 2 1/2" iron pipe with 2 1/2" brass cap marked as shown below, 4 inches above ground, from which:
A 21" White Fir bears North 9° East, a distance of 26.70 feet, alive and vigorous with healed blaze.
A 15 inch White Fir bears North 52° West, a distance of 24.10 feet, alive and vigorous with healed blaze.

DESCRIPTION OF MONUMENT AND ACCESSORIES I ESTABLISHED TO PERPETUATE THE ORIGINAL LOCATION OF THIS CORNER:

From the iron pipe monument,

NEW BEARING TREES:

A 10 inch Lodgepole Pine bears South 65° East, a distance of 25.25 feet, marked 1/4 S26 BT.
An 8 inch White Fir bears South 35° West, a distance of 17.35 feet, marked 1/4 S27 BT.

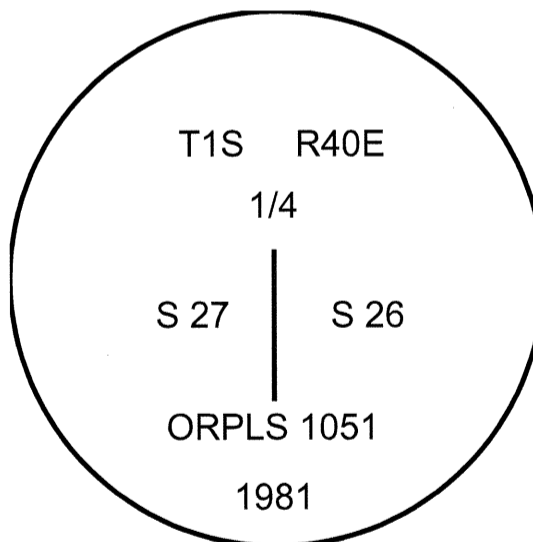
I hereby certify that the corner was perpetuated on June 22, 2015.
Witness: Thomas J. Kopp

REGISTERED PROFESSIONAL LAND SURVEYOR



OREGON
June 2, 2010
JEFFREY S. HSU
83571

Renewal Date: June 30, 2017



UNION COUNTY SURVEYOR

Date Received 6/27/15
Date Filed 6/27/15
Filed By [Signature]
File Number 116-2015R

I used a steel tape and magnetic compass in the establishment of new accessories. I use a magnetic declination of 16° East. The distance to the bearing tree is to a 50d spike driven in the right side of the tree at the root crown. I attached a brass washer marked OPLS 83571 to the BT blaze.