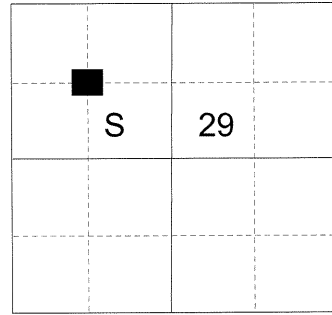


CERTIFIED RECORD OF LAND CORNER MONUMENTATION

HISTORY OF ORIGINAL CORNER ESTABLISHED:

Corner not previously established.

T 1 S R 40 E S-06



DESCRIPTION OF CORNER EVIDENCE FOUND:

None

SEE SURVEY NUMBER 013-2015

DESCRIPTION OF MONUMENT AND ACCESSORIES I ESTABLISHED TO PERPETUATE THE ORIGINAL LOCATION OF THIS CORNER:


At the position determined by survey, I set a 5/8" x 30" iron pin with a 2 1/2" aluminum cap marked as shown below, 28" in the ground, with a collar of stone 2 foot base to top of cap. From which:

NEW BEARING TREES:

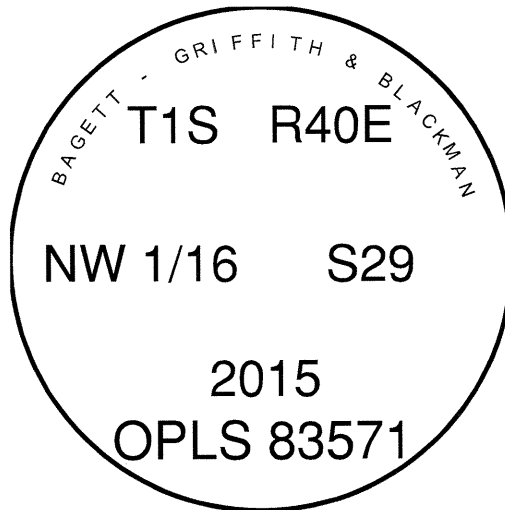
A 19" Douglas Fir bears South 33° East, a distance of 7.70 feet, marked NW 1/16 S29 BT.
A 11" Douglas Fir bears South 54° West, a distance of 19.40 feet, marked NW 1/16 S29 BT.

I set a steel fencepost approximately 1 foot North of monument.
I hereby certify that this corner was monumented on March 2, 2015.

REGISTERED
PROFESSIONAL
LAND SURVEYOR


OREGON
June 2, 2010
JEFFREY S. HSU
83571

Renewal Date: June 30, 2015



**UNION COUNTY
SURVEYOR**

Date Received 3/11/15
Date Filed 3/11/15
Filed By WLG/MS
File Number 074-2015R

I used a steel tape and magnetic compass in the establishment of the new bearing trees. I used 16° East declination, the distances are to a 60d spike driven into the right side of the root crown of the new bearing tree. A brass washer marked OPLS 83571 is attached to the BT blaze of the new bearing trees.