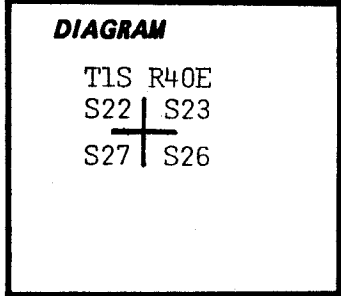


CERTIFIED RECORD OF LAND CORNER MONUMENTATION

Index File No. R-17

History of original corner establishment:

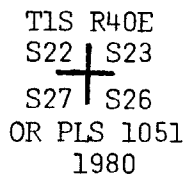
Corner was originally established by Henry Meldrum, Deputy Surveyor, under contract No. 450 during August, 1882. Surveyors Generals notes state: "Set a post, 4 ft. long, 4 ins. sq., 24 ins. in the ground, for cor. to secs. 22, 23, 26, and 27, mkd T1SS23 on NE., R40ES22 on NW., S27 on SW., and S26 on SE., with 2 notches on S., and 2 notches on E. edges; from which: A tamarack, 18 ins. diam, bears N41°E., 26 lks. dist., mkd. T1SS23 BT. A fir, 7 ins. diam. bears N38°W, 14 lks. dist. mkd. R40ES22 BT. A fir, 7 ins. diam. bears S57°W, 12 lks. dist., mkd. S27 BT. A fir, 12 ins. diam. bears S28°E., 29 lks. dist. mkd S26 BT."



Description of corner evidence found:

Found no trace of record post. Found 13" white fir scribed R40ES22. Measured S37°E, 9.1 ft. and found 24" rotten stump bearing N41°E, 17.1 ft, scribed with T. S28°E, 19.6 ft. found stump with some reverse scribing on a 6" piece of wood.

Description of monument and accessories I established to perpetuate the original location of this corner:



At the above point set 2 1/2" X 30" galvanized pipe and brass cap marked: Set pipe 24" in the ground and mound of stone around to cap. No rock in the area, From which by magnetic declination of N20°E; An 18" white fir bears N09°E, 27.0 ft, scribed T1SR40ES23 BT, A 15" white fir bears S54°E, 17.3 ft, scribed T1SR40ES26 BT, A 15" white fir bears S39°W, 36.0 ft. scribed T1SR40ES27 BT. Painted balaes red and 6" red band around, Placed 54-3S and brass washers stamped PLS 1051 on BTs. Placed 54-4 on steel fence post 5' south of the corner.

I hereby certify that the above corner monument was reestablished as herein described.

Witnesses: Rose Marie Helmer
Daniel Rowland
Doug Moser
Ron Gilroy

November 20, 1980

**REGISTERED
PROFESSIONAL
LAND SURVEYOR**

Barry B. Barbour

**OREGON
OCT. 17, 1975
BARRY B. BARBOUR
1051**

Office of...County Surveyor..... County of...Union.....
State of.....Oregon....., I hereby certify that the within instrument was filed in this office
for record on the...30th day of...January....., 1981.

..... by
(COUNTY OFFICIAL) (DEPUTY)

**UNION COUNTY
SURVEYOR**

Date Received _____
Date Filed _____
By _____
File No. 175-842

HORIZONTAL CONTROL DATA

UNION COUNTY, OREGON

OREGON STATE PLANE, NORTH ZONE (3601)

STA NAME: 200428

SECTION CORNER COMMON TO SECTIONS 22, 23, 26 and 27

TWP. 1 S. RGE. 40 E.

GEODETIC COORD: NAD 83(91)

DATE TIED: December, 2004

LAT: 45 ° 27 ' 24.32085 " N

SURVEYOR: GREGORY T. BLACKMAN
OPLS 991

LONG: 117 ° 47 ' 17.63696 " W

FIRM: BAGETT, GRIFFITH, & BLACKMAN
2006 Adams Avenue
La Grande, OR 97850
(541) 963-6092

SP. COOR: NAD 83(91)

N: 664296.688 INT FT.

E: 8897799.139 INT FT.

TYPE: GPS

THETA: 1 ° 55 ' 23.3313586 "

ORDER: SECOND CLASS: 1

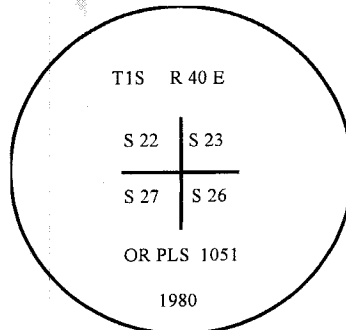
SCALE FACTOR: 0.9999071965

ELEV: 4389.62 US FT.

ELEV: DATUM: NGVD 29

COMMENTS:

2 1/2" Brass Cap monument marked:



REGISTERED
PROFESSIONAL
LAND SURVEYOR

Gregory T. Blackman

OREGON
JULY 13, 1973

GREGORY T. BLACKMAN
991

Renewal Date: December 31, 2005

1 METER = 3.2808333333... US FEET = 39.37 INCHES

1 METER = 3.280839895 INT'L FEET OR 1 INCH = 2.54 CM

TO CALCULATE ELEVATION FACTOR (IN THE NORTH AMERICAN CONTINENT)

DIVIDE 20,906,000 BY (20,906,000 + ELLIPSOID ELEV. IN FEET)