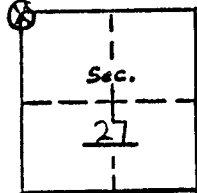


RECOVERY NOTES  
BOISE CASCADE CORP.  
PROPERTY CORNER INVESTIGATION

R-13  
LOCATION



T. 15 R. 40E  
Mer. W.M. State Ore  
Forest Dist. Elgin  
Compartment or Tract Mt. Harris

LEGEND

- Corner searched-no evidence
- Corner or accessory found
- Corner marked by perm. mon.

DESCRIPTION OF FOUND CORNER

MATERIAL: wooden stake SIZE: 2" diameter  
HEIGHT ABOVE GROUND: 3' CONDITION: good  
MARKINGS: painted orange

DESCRIPTION OF FOUND ACCESSORIES

1 stake is not the original  
LPP 6in dia (now 16") N73E; 52 ft dist. - sec 22  
(not opened)  
1 am. 7in. dia S15E; 106 ft dist (13" dead snag)  
Sec 27  
Other 2 BTs are gone.  
Bearing Tree Tags on 2 BTs present.

Note: Indicate full investigative details on back of form and where cruise tag placed in reference to corner.

PHOTO IDENTIFICATION

Symbol & date (82) 19A9 Line or Roll \_\_\_\_\_ Exposure \_\_\_\_\_  
How Identified \_\_\_\_\_ Where filed \_\_\_\_\_

RECOVERED BY: D.M.

DATE: 12/22/82 TITLE: \_\_\_\_\_

Location Tag on 4" LPP on E side of Road  
405 ft EAST TO Sec COR.

UNION COUNTY  
SURVEYOR

Date Received 1-4-88

Date Filed 1-7-88

By G. LANGLITZ, DEPUTY

File No. 16-88R

R-13

**CERTIFIED RECORD OF LAND CORNER MONUMENTATION**

**HISTORY OF ORIGINAL CORNER ESTABLISHED:**

Corner originally established by Henry Meldrum in GLO Contract Number 450, dated June 11, 1882. Surveyor General Field Notes state:

Set a post 4 ft. long, 4 inches square, 24 in. in ground for cor. to secs. 21, 22, 27 & 28 200 ft above Brook marked T1S. S22 on NE, R40E S21 on NW, S28 on SW, and sec 27 on SE with 2 notches on S. and 3 notches on E. edges.

From which:

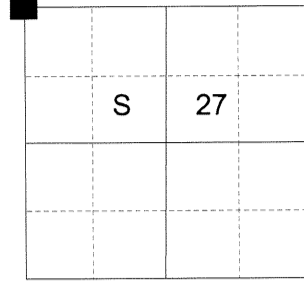
A pine 6 ins. in dia, bears N73°E 8 lks dist marked T1S S22 BT.

A pine 4 ins. in dia, bears N67°W 8 lks dist marked R40E S21 BT.

A pine 4 ins. in dia, bears S16°W 10 lks dist marked S28 BT,

A tamarack 7 ins. in dia, bears S15°E 16 lks dist marked S27 BT.

T 1 S R 40 E R-13



**DESCRIPTION OF CORNER EVIDENCE FOUND:**

None

See Survey Number 041-2015

**DESCRIPTION OF MONUMENT AND ACCESSORIES I ESTABLISHED TO PERPETUATE THE ORIGINAL LOCATION OF THIS CORNER:**

At the proportionate position, I set a 2 1/2" x 30" aluminum pipe 29" in the ground, with a 2 1/2" aluminum cap marked as shown below. From which:

**NEW BEARING OBJECTS:**

- A 5" Lodgepole Pine bears North 33° East, a distance of 12.35 feet, marked T1S R40E S22 BT.
- A 10" Ponderosa Pine bears South 30° East, a distance of 20.75 feet, marked T1S R40E S27 BT.
- A 9" Ponderosa Pine bears South 83° West, a distance of 17.15 feet, marked T1S R40E S28 BT.
- An 8" Ponderosa Pine bears North 34° West, a distance of 27.95 feet, marked T1S R40E S21 BT.

I set a steel fencepost approximately 1 foot North of corner monument.

I hereby certify that the corner was monumented on June 24, 2015.

Witness: Thomas J. Kopp

REGISTERED  
PROFESSIONAL  
LAND SURVEYOR

OREGON  
June 2, 2010  
JEFFREY S. HSU  
83571

Renewal Date: June 30, 2017

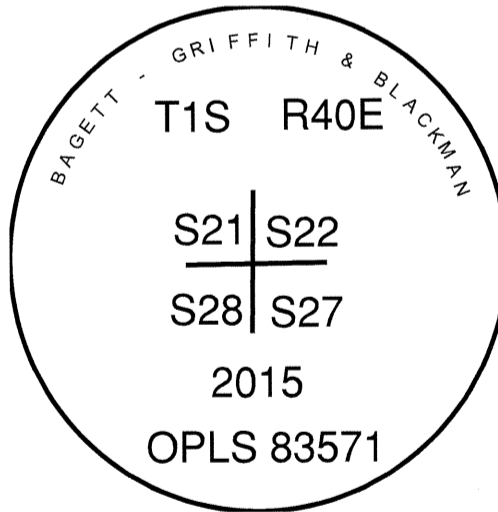
**UNION COUNTY  
SURVEYOR**

Date Received 6/27/15

Date Filed 6/27/15

Filed By [Signature]

File Number 112-2015n



I used a steel tape and magnetic compass in the establishment of the new accessories. I used 16° East declination, the distances are to a 60d spike driven into the right side of the root crown of the bearing trees. A brass washer marked OPLS 83571 is attached to the BT blaze of the new bearing trees.