

R623

Form 9500-9  
(December 1979)  
(formerly 9100-0)

UNITED STATES  
DEPARTMENT OF THE INTERIOR  
BUREAU OF LAND MANAGEMENT

ORIGINAL

67

FIELD NOTES

OF THE

REMONUMENTATION OF CERTAIN ORIGINAL CORNER POINTS,

TOWNSHIP 1 SOUTH, RANGE 39 EAST,

<b>UNION COUNTY SURVEYOR</b>	
Date Received <u>2-2-84</u>	
Date Filed <u>2-21-84</u>	
By <u>G. LANGLITZ, DEPUTY</u>	
File No. <u>801-84 R</u>	

SHEET 1/2

Of the WILLAMETTE Meridian,

In the State of OREGON

EXECUTED BY

Scott R. McIntyre, Cadastral Surveyor

Under special instructions dated July 13, 1979, approved July 17, 1979

\_\_\_\_\_, which provided for the surveys included under U.S. Survey/Group  
Number 1000, and assignment instructions dated July 30, 1982.

Survey commenced September 15, 1982

Survey completed September 17, 1982

15-51

Remonumentation of Certain Original Corner Points,  
T. 1 S., R. 39 E., Willamette Meridian, Oregon

CHAINS

~~Set a steel fence post alongside aluminum post.~~

East Boundary, T. 1 S., R. 39 E.,  
Willamette Meridian, Oregon

(Remonumenting a corner established by Timothy W.  
Davenport, U.S. Deputy Surveyor, in 1863)

The cor. of secs. 19, 24, 25, and 30, on the E. bdy. of  
the Tp., determined at record distance from the remains  
of the original bearing trees:

A decayed and sawed pine stump, 8 ins. diam., bears  
N. 60° E., 110 lks. dist., with axe marks visible.

A decayed and sawed pine stump, 14 ins. diam., bears  
S. 75° E., 87 lks. dist., with scribe marks BT  
visible on open blaze. (Record, S. 80° E.)

At the corner point

Set an aluminum post, 28 ins. long, 2½ ins. diam., 20  
ins. in the ground, to solid rock, in a mound of stone,  
3 ft. base, to top, with aluminum cap mkd.

T 1 S  
R 39 E | R 40 E  
S 24 | S 19  
S 25 | S 30  
1982

from which new bearing trees

A fir, 12 ins. diam., bears N. 70° E., 43 lks.  
dist., mkd. T1S R40E S19 BT.

A fir, 12 ins. diam., bears S. 28° E., 37 lks.  
dist., mkd. T1S R40E S30 BT.

A fir, 14 ins. diam., bears S. 11° W., 35 lks.  
dist., mkd. T1S R39E S25 BT.

A fir, 13 ins. diam., bears N. 67° W., 31½ lks.  
dist., mkd. T1S R39E S24 BT.

Set a steel fence post alongside aluminum post.

Subdivisions, T. 1 S., R. 39 E.,  
Willamette Meridian, Oregon

(Remonumenting a corner established by David P. Thompson,  
U. S. Deputy Surveyor, in 1863, and  
perpetuated by John W. Kimbrell,  
U. S. Deputy Surveyor, in 1888)

The cor. of secs. 23, 24, 25, and 26, determined from the  
remains of bearing trees mkd. by Kimbrell:

A root hole, bears S. 88° E., 33 lks. dist.  
(Record, N. 88° E.)

UNION COUNTY  
SURVEYOR

Date Received 2-2-84

Date Filed 2-21-84

By G. LANGUITZ, DEPUTY

File No. 801-84 R

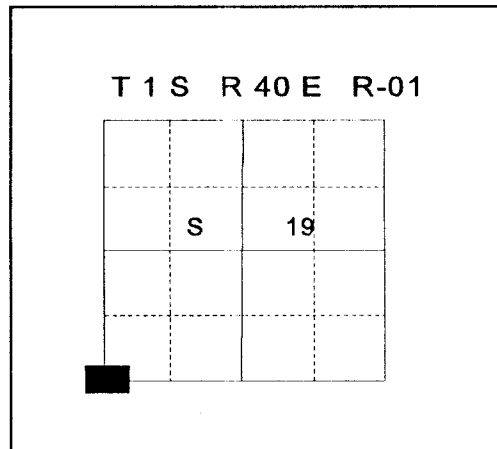
SHEET 2/2

**UNION COUNTY SURVEYOR**

**CERTIFIED RECORD OF LAND CORNER MONUMENTATION**

**History of original corner establishment:**

Corner originally established by Timothy W. Davenport under GLO contract Number 102, dated July 20, 1863. Surveyor General record states: Set post from which:  
A Pine 20" dia. bears N60°E, 110 lks.  
A Pine 8" dia. bears S45°W, 63 lks.  
A Pine 10" dia. bears N60°W, 37 lks.  
A Pine 18" dia. bears S80°E, 87 lks.



Monumentation sheet 801-84R states finding a 8" rotted pine stump with axe marks at the northeast original BT position, and a 14" decayed sawed pine stump with scribes visible at the southeast original BT position. A 2½" aluminum pipe with aluminum cap marked as shown below was set, from which:  
A 12" fir bears N70°E, 43 lks, marked T1S R40E S19 BT.  
A 12" fir bears S28°E, 37 lks, marked T1S R40E S30 BT.  
A 14" fir bears S11°W, 35 lks, marked T1S R39E S25 BT.  
A 13" fir bears N67°W, 31.5 lks, marked T1S R39E S24 BT.

No record of subsequent monumentation found in Union County survey records.  
**Description of corner evidence found:**  
No evidence of the original bearing trees was found.

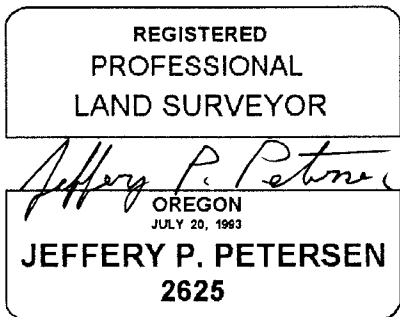
Found 2½" aluminum pipe monument with 3" aluminum cap, marked as shown below. The northeast BT is know a 16" White Fir alive and vigorous with scribes visible. The southwest and northwest BT's are now stumps with scribes visible.

See Union County Survey 025-1996

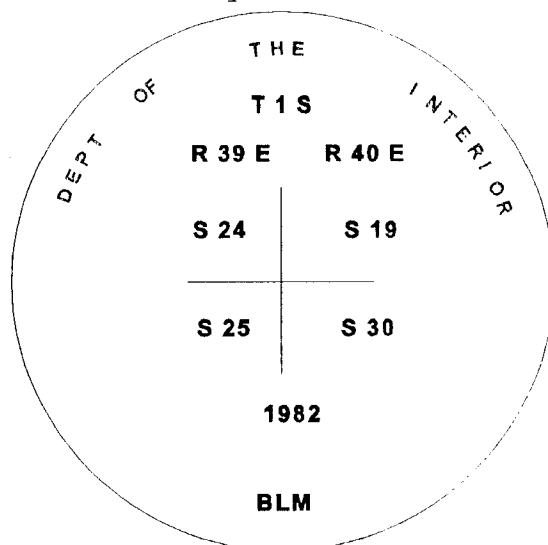
**Description of monument and accessories I established to perpetuate the original location of this corner:**

From the found aluminum pipe monument I placed new bearing objects:  
A 5/8" x 30" iron pin with 1½" aluminum cap bears S49°E, 26.06 feet, marked UNION COUNTY SURVEYOR SE RP.  
A 5/8" x 30" iron pin with 1½" aluminum cap bears S45°W, 21.91 feet, marked UNION COUNTY SURVEYOR SW RP.  
A 5/8" x 30" iron pin with 1½" aluminum cap bears N39°W, 20.87 feet, marked UNION COUNTY SURVEYOR NW RP.

I hereby certify that the corner was monumented on July 5, 1996.  
Witness: Mark Durbin, Jeff Madsen



Renewal Date: December, 31 1996



**UNION COUNTY SURVEYOR**  
Date Received 7-10-96  
Date Filed 7-10-96  
Filed By R. ROBINSON, DEPUTY  
File Number 063-1996R

I used a steel tape and magnetic compass in the establishment of the new accessories. I used 18° East declination, the distances are to the center of the aluminum cap on the bearing objects.