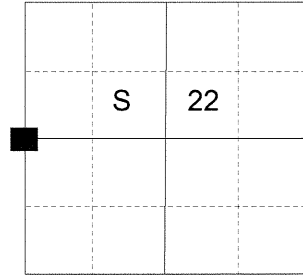


**CERTIFIED RECORD OF LAND CORNER MONUMENTATION**

**HISTORY OF ORIGINAL CORNER ESTABLISHED:**

Corner originally established by Henry Meldrum in GLO Contract Number 450, dated June 11, 1882. Surveyor General Field Notes state:  
Set a post 3 ft. long, 3 inches square, 24 in. in ground for 1/4 sec cor. marked 1/4 S. on N. face, from which:  
A tamarack 18 ins. in dia, bears S62°E 8 lks. dist marked 1/4 S BT.  
A tamarack 10 ins. in dia, bears S72°W 5 lks. dist marked 1/4 S BT.

T 1 S R 40 E P-13



**DESCRIPTION OF CORNER EVIDENCE FOUND:**

None

See Survey Number 041-2015

**DESCRIPTION OF MONUMENT AND ACCESSORIES I**

**ESTABLISHED TO PERPETUATE THE ORIGINAL LOCATION OF THIS CORNER:**

At the proportionate position, I set a 2 1/2" x 30" aluminum pipe 28" in the ground, with a collar of stone 1 foot diameter, with a 2 1/2" aluminum cap marked as shown below. From which:

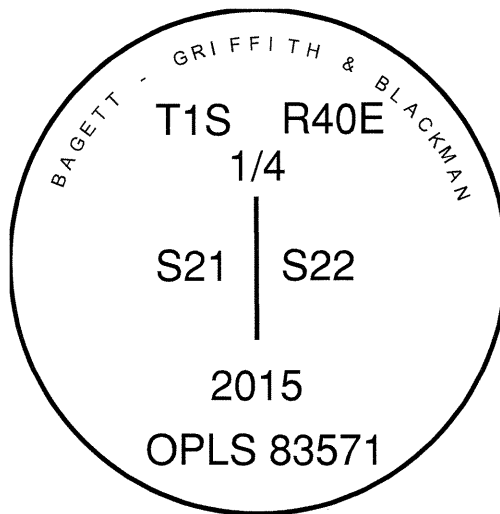
**NEW BEARING OBJECTS:**

- A 5" Ponderosa Pine bears North, a distance of 19.80 feet, marked 1/4 S22 BT.
- A 6" Ponderosa Pine bears South 39° East, a distance of 22.45 feet, marked 1/4 S22 BT.
- A 7" White Fir bears South 55° West, a distance of 12.15 feet, marked 1/4 S21 BT.
- A 5" Ponderosa Pine bears North 74° West, a distance of 10.95 feet, marked 1/4 S21 BT.

I set a steel fencepost approximately 1 foot North of corner monument.

I hereby certify that the corner was monumented on June 25, 2015.

Witness: Thomas J. Kopp



**UNION COUNTY SURVEYOR**  
Date Received 6/27/15  
Date Filed 6/27/15  
Filed By [Signature]  
File Number 111-2015R

I used a steel tape and magnetic compass in the establishment of the new accessories. I used 16° East declination, the distances are to a 60d spike driven into the right side of the root crown of the bearing trees. A brass washer marked OPLS 83571 is attached to the BT blaze of the new bearing trees.

# HORIZONTAL CONTROL DATA

## UNION COUNTY, OREGON

### OREGON STATE PLANE, NORTH ZONE (3601)

STA NAME: 201529

1/4 SECTION CORNER COMMON TO SECTIONS 21 AND 22

TWP. 1 S. RGE. 40 E. GEODETIC COORD: NAD 83(91)

DATE TIED: September 24, 2015 LAT: 45 ° 27 ' 50.31877 " N

SURVEYOR: RICK G. ROBINSON LONG: 117 ° 48 ' 31.85357 " W  
OPLS 2219

FIRM: BAGETT, GRIFFITH, & BLACKMAN SP. COOR: NAD 83(91)

2006 ADAMS AVENUE

LAGRANDE, OR 97850

(541) 963-6092

N: 666751.399 INT FT.

E: 8892424.483 INT FT.

TYPE: GPS THETA: 1 ° 54 ' 30.6979797 "

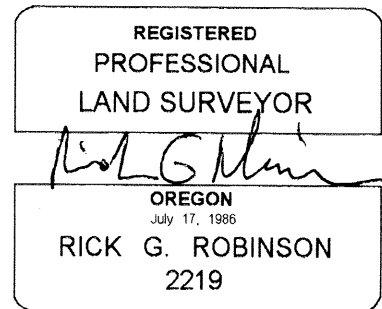
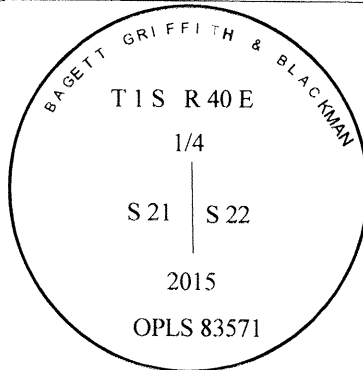
ORDER: SECOND CLASS: 1 SCALE FACTOR: 0.9999078375

ELEV: 4319.96 US FT.

ELEV: DATUM: NGVD 29

**COMMENTS:**

2 1/2" aluminum cap monument marked  
as shown in mound of stone



Renewal Date: December 31, 2016

1 METER = 3.280833333... US FEET = 39.37 INCHES

1 METER = 3.280839895 INT'L FEET OR 1 INCH = 2.54 CM

TO CALCULATE ELEVATION FACTOR ( IN THE NORTH AMERICAN CONTINENT)

DIVIDE 20,906,000 BY (20,906,000 + ELLIPSOID ELEV. IN FEET)