

**CERTIFIED RECORD OF LAND CORNER MONUMENTATION**

**HISTORY OF ORIGINAL CORNER ESTABLISHMENT:**

Corner originally established by Henery Meldrum under GLO contract Number 450, dated June 11, 1882. Surveyor General record states:

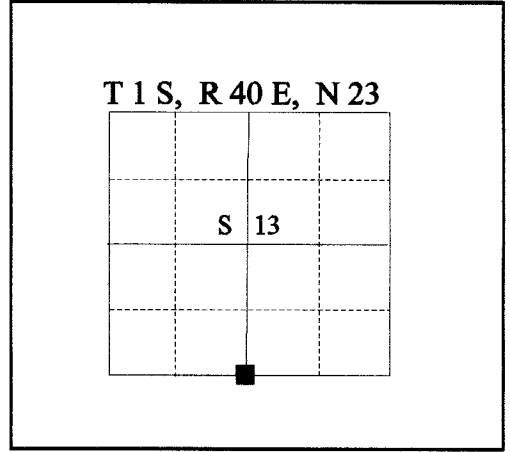
Set Basalt stone 16 x 8 x 6 ins marked 1/4 on the north face, from which;

A Tamarack 9 ins dia bears N 58°W, 15 lks distant, maked 1/4 S BT

A Pine 36 ins dia bears S 24°W, 12 lks distant, maked 1/4 S BT

In 1975 this corner was monumented by James H. Hambleton, Map of Survey No. 54-75, (054-1975).

Hambleton states "Made extensive search for 1/4 cor. found no evidence, therefor set a 2" pipe with brass cap stamped, by single proportionate measurements.



No record of subsequent monumentation found in Union County survey records

**DESCRIPTION OF CORNER EVIDENCE FOUND:**

Found stone 13" X 12" X 4", firmly set in a mound of stone, and marked 1/4 on the north face.

**DESCRIPTION OF MONUMENT AND ACCESSORIES I ESTABLISHED**

**TO PERPETUATE THE ORIGINAL LOCATION OF THIS CORNER:**

In place of stone, I set a 2½" x 30" aluminum pipe with aluminum cap marked as shown, 26 inches in the ground, from which;

**NEW BEARING TREES:**

A 12" White Fir Bears N 34°E, 67.80 ft., marked X BT

A 14" White Fir Bears S 62°E, 87.52 ft., marked X BT

A 20" White Fir Bears S 50°W, 150.66 ft., marked 1/4 S 24 BT


A 22" White Fir Bears N 52°W, 43.25 ft., marked 1/4 S 13 BT

Buried stone south and adjacent to monument.

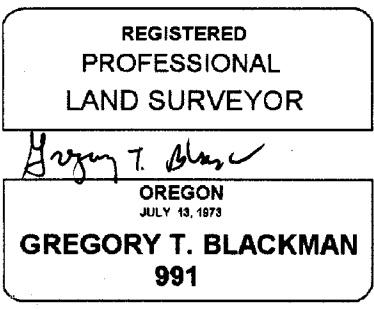
Raised mound of stone, 2ft. base to top cap.

Witness: John Osterman, Jim Bennett

July 17, 1991



Received 12/22/98  
 12/22/98  
 R. ROBINSON, DEPUTY  
 188-1998R



Renewal Date: December, 31 1997

I used a steel tape and magnetic compass in the establishment of the new accessories. I used 20° East declination, the distances are to a 50d spike driven in the right side of the root crown. I attached a brass washer marked OPLS 991 to the BT blase.