

UNION COUNTY SURVEYOR

CERTIFIED RECORD OF LAND CORNER MONUMENTATION

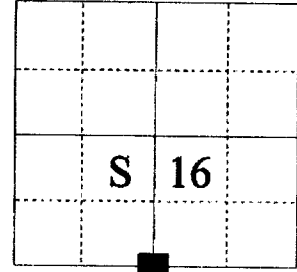
HISTORY OF ORIGINAL CORNER ESTABLISHMENT:

Corner originally established by Henry Meldrum under GLO contract Number 450, dated December 1, 1882. Surveyor General record states:

T 1 S R 40 E N - 11

Set post for 1/4 sec cor from which:

- A Pine 40" dia. bears N27°W, 56 lks.
- A Fir 4" dia. bears South, 40 lks.



No record of subsequent monumentation found in Union County survey records.

DESCRIPTION OF CORNER EVIDENCE FOUND:
NONE

See Union County Survey 043-1998

DESCRIPTION OF MONUMENT AND ACCESSORIES I ESTABLISHED TO PERPETUATE THE ORIGINAL LOCATION OF THIS CORNER:

At position determined by survey, I set a 2½" x 30" aluminum pipe with aluminum cap marked as shown below, 20" in the ground from which:

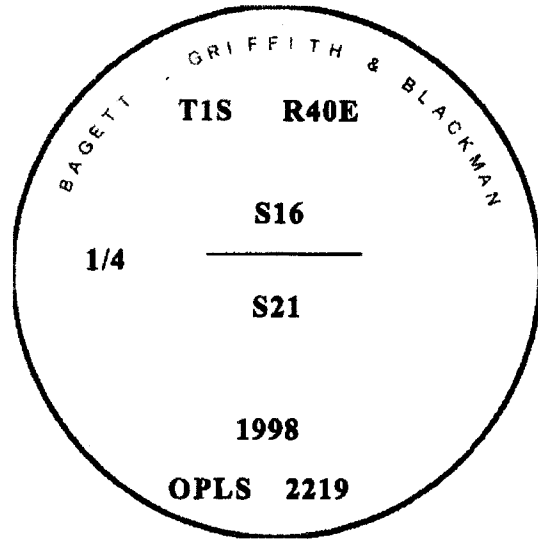
- A 9 inch White Fir bears N83°37'E, a distance of 63.57 feet, marked 1/4 S16 BT.
- A 12 inch White Fir bears S34°43'E, a distance of 72.41 feet, marked 1/4 S21 BT.
- A 10 inch White Fir bears S30°32'W, a distance of 89.00 feet, marked X BT.
- A 15 inch White Fir bears N56°05W, a distance of 104.81 feet, marked XX BT.

I hereby certify that the corner was monumented on October 13, 1998.
Witness: Norbert Volny and Greg Englegau

REGISTERED
PROFESSIONAL
LAND SURVEYOR

OREGON
July 17, 1986
RICK G. ROBINSON
2219

Renewal Date December 31, 1998



UNION COUNTY SURVEYOR

Date Received 10/16/98

Date Filed 10/20/98

Filed By [Signature]

File Number 083-199812

I used a total station instrument in the establishment of the new accessories. I used the same basis of bearing as survey number 043-1998, and the distances are to a 60d spike driven into the root crown of the bearing tree. A brass washer marked OPLS 2219 is attached to the BT blaze.

HORIZONTAL CONTROL DATA

UNION COUNTY, OREGON

OREGON STATE PLANE, NORTH ZONE (3601)

STA NAME: 200422

1/4 SECTION CORNER COMMON TO SECTIONS 16 and 21

TWP. 1 S. RGE. 40 E.

GEODETIC COORD: NAD 83(91)

DATE TIED: December, 2004

LAT: 45 ° 28 ' 16.84420 " N

SURVEYOR: GREGORY T. BLACKMAN
OPLS 991

LONG: 117 ° 49 ' 9.02929 " W

FIRM: BAGETT, GRIFFITH, & BLACKMAN
2006 Adams Avenue
La Grande, OR 97850
(541) 963-6092

SP. COOR: NAD 83(91)

N: 669348.304 INT FT.

E: 8889687.391 INT FT.

TYPE: GPS

THETA: 1 ° 54 ' 4.33347578 "

ORDER: SECOND CLASS: 1


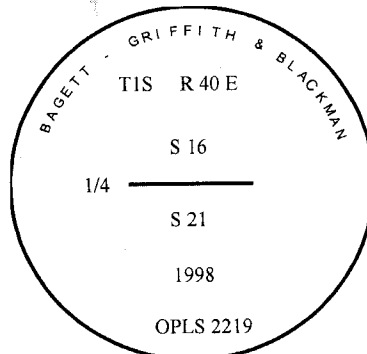
SCALE FACTOR: 0.999908508

ELEV: 3943.28 US FT.

ELEV: DATUM: NGVD 29

COMMENTS:

2 1/2" Aluminum monument marked:



Renewal Date: December 31, 2005

1 METER = 3.2808333333... US FEET = 39.37 INCHES

1 METER = 3.280839895 INT'L FEET OR 1 INCH = 2.54 CM

TO CALCULATE ELEVATION FACTOR (IN THE NORTH AMERICAN CONTINENT)

DIVIDE 20,906,000 BY (20,906,000 + ELLIPSOID ELEV. IN FEET)