

UNION COUNTY SURVEYOR

CERTIFIED RECORD OF LAND CORNER MONUMENTATION

HISTORY OF ORIGINAL CORNER ESTABLISHMENT:

Corner not previously established

DESCRIPTION OF CORNER EVIDENCE FOUND:

NONE

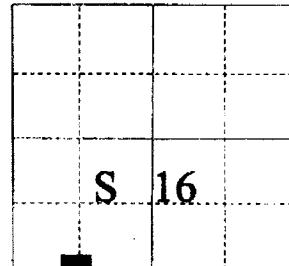
See Union County Survey 043-1998

DESCRIPTION OF MONUMENT AND ACCESSORIES I ESTABLISHED

TO PERPETUATE THE ORIGINAL LOCATION OF THIS CORNER:

At position determined by survey, I set a 2½" x 30" aluminum pipe with aluminum cap marked as shown below, 26" in the ground from which:

T 1 S R 40 E N -10



A 12 inch White Fir bears N69°E, a distance of 30.36 feet, marked W1/16 S16 BT.

A 15 inch Douglas Fir bears S41°E, a distance of 25.16 feet, marked W1/16 S21 BT.

I hereby certify that the corner was monumented on October 13, 1998.

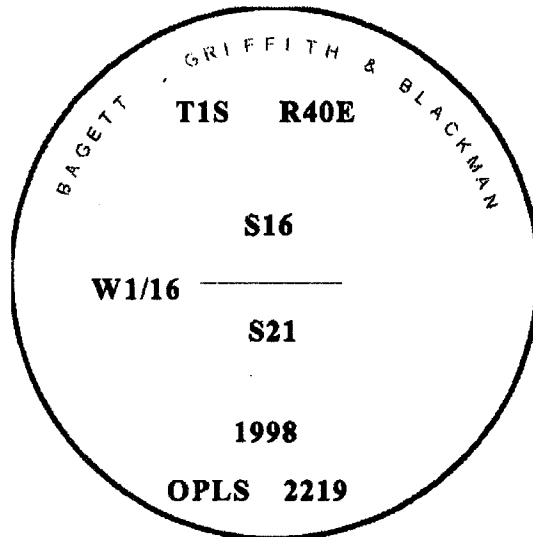
Witness: Norbert Volny and Greg Englegau

REGISTERED
PROFESSIONAL
LAND SURVEYOR

Rick G. Robinson

OREGON
July 17, 1986
RICK G. ROBINSON
2219

Renewal Date December 31, 1998



UNION COUNTY SURVEYOR

Date Received 10/16/98

Date Filed 10/20/98

Filed By *Gregory T. ...*

File Number 086-1998R

I used a steel tape and magnetic compass in the establishment of the new accessories. I used 18° East declination, the distances are to a 60d spike driven into the root crown of the bearing tree. A brass washer marked OPLS 2219 is attached to the BT blaze.

CERTIFIED RECORD OF LAND CORNER MONUMENTATION

HISTORY OF ORIGINAL CORNER ESTABLISHED:

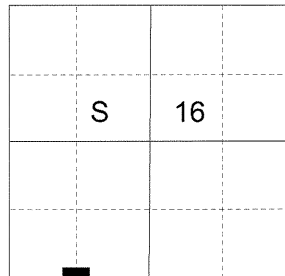
Corner originally established by Rick G. Robinson in Union County Survey No. 043-1998. Union County Monumentation Records States:

At position determined by survey, I set a 2 1/2" x 30" aluminum pipe with aluminum cap, 26" in the ground from which:

A 12 inch White Fir bears N69°E, a distance of 30.36 feet, marked W1/16 S16 BT.

A 15 inch Douglas Fir bears S41°E, a distance of 25.16 feet, marked W1/16 S21 BT.

T 1 S R 40 E N-10



DESCRIPTION OF CORNER EVIDENCE FOUND:

Found a 2 1/2" aluminum pipe with aluminum cap, marked as described in Union County Monumentation Record No. 086-1998R. From which:

A 16" White Fir alive and vigorous with a healed blaze bears South 41° East, a distance 25.16 feet.

I find this corner to be South 1°44'23" West 24.66 feet from the true corner position. I removed the cap and reset this monument.

From the true corner position:

A 16" White Fir (old Southeast bearing tree taken by Mr. Robinson in Monumentation record No. 086-1998R) bears South 58° East, a distance of 30.90 feet.

See Survey No. 014-2015

DESCRIPTION OF MONUMENT AND ACCESSORIES I ESTABLISHED

TO PERPETUATE THE ORIGINAL LOCATION OF THIS CORNER:

At a position determined by survey, I set a 5/8" x 30" iron pin with a 2 1/2" aluminum cap marked as shown below, 30" in the ground. From which:

NEW BEARING OBJECTS:

A 8" Douglas Fir bears North 75° West, a distance of 12.00 feet, marked W 1/16 S16 BT.

Set a steel fencepost approximately 0.5 feet South of corner monument.

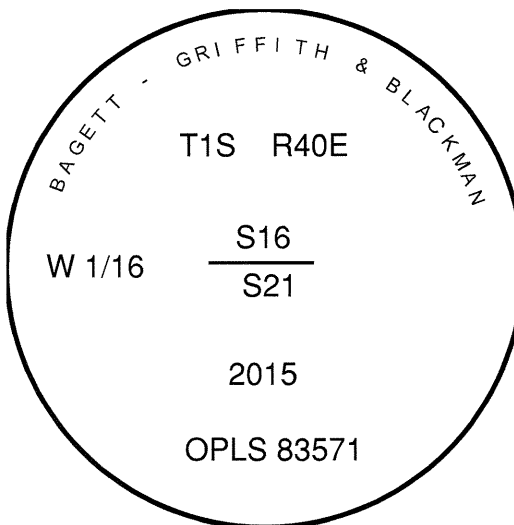
I hereby certify that the corner was monumented on March 10, 2015.

Witness: Thomas J. Kopp

REGISTERED
PROFESSIONAL
LAND SURVEYOR

Jeffrey S. Hsu
OREGON
June 2, 2010
JEFFREY S. HSU
83571

Renewal Date: June 30, 2015



**UNION COUNTY
SURVEYOR**
Date Received 3/10/15
Date Filed 3/10/15
Filed By ALG Min
File Number 079-2015R

I used a steel tape and magnetic compass in the establishment of the new accessories. I used 16° East declination, the distances are to a 60d spike driven into the right side of the root crown of the bearing trees. A brass washer marked OPLS 83571 is attached to the BT blaze of the new bearing trees.