

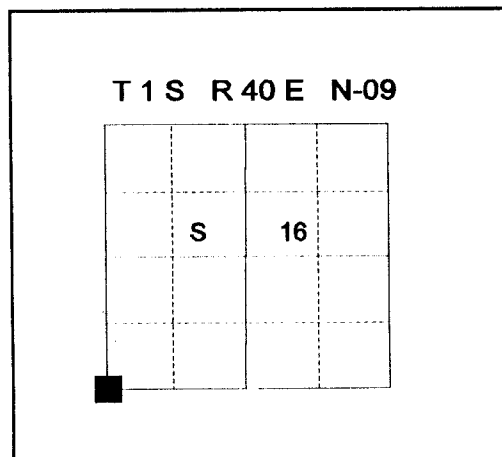
**UNION COUNTY SURVEYOR**

**CERTIFIED RECORD OF LAND CORNER MONUMENTATION**

**HISTORY OF ORIGINAL CORNER ESTABLISHMENT:**

Corner originally established by Henry Meldrum under GLO contract Number 450, dated June 11, 1882. Surveyor General record states:

"Set basalt stone 20x20x14 15" in ground ..... marked with 3 notches on S and 5 on E edges, and raised mound of stone alongside.



No record of subsequent monumentation found in Union County survey records.

**DESCRIPTION OF CORNER EVIDENCE FOUND:**

A basalt stone 20x19x12, 3 notches visible on South and 2 notches visible on the East, with mound of stone alongside.

**DESCRIPTION OF MONUMENT AND ACCESSORIES I ESTABLISHED**

**TO PERPETUATE THE ORIGINAL LOCATION OF THIS CORNER:**

In place of the found marked stone, I set a 2½"x30" aluminum pipe with aluminum cap marked as shown, 4 inches in the ground with mound of stone 4 feet at the base with found stone buried to the North, from which:

**NEW BEARING OBJECTS AND TREES:**

A 12½" double bole Ponderosa Pine bears N20°E, 187.9 feet, marked T1S R40E S16 BT.

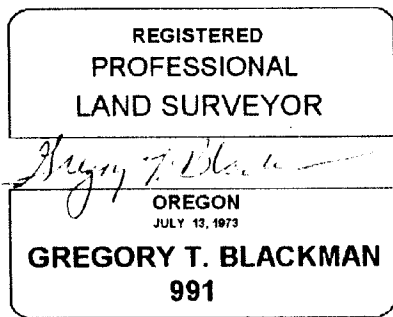
A 10" stunted Ponderosa Pine bears N60½°W, 143.10 feet, marked X BT.

A 4'x5' rock face bears S52°E, 48.88 feet, marked with a 4" X.

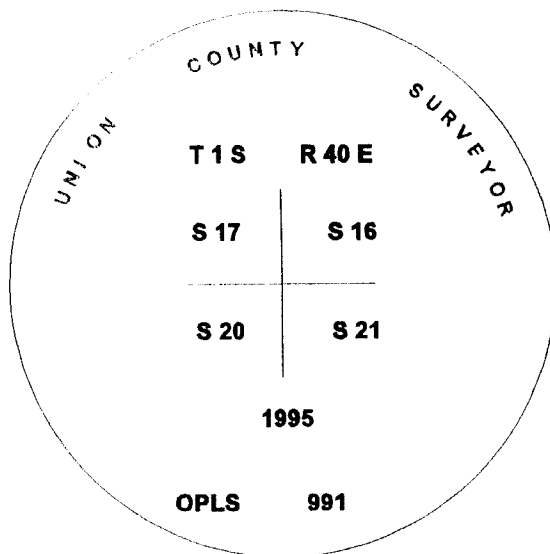
A 4'x4' basalt rock bears S51°W, 31.77 feet, marked with a 4" X .

I hereby certify that the corner was monumented on September 14, 1995.

Witness: G.T. Blackman Jr. and Steve Emory



Renewal Date: December, 31 1995



**UNION COUNTY**

Date Received 9/18/95

Date Filed 9-22-95

By A. Peterson, Deputy

File No. 023-1995C

I used a steel tape and magnetic compass in the establishment of the new accessories. I used 18° East declination, the distances are to the center of the bearing trees, or to the chiseled X on the bearing objects.

# HORIZONTAL CONTROL DATA

## UNION COUNTY, OREGON

### OREGON STATE PLANE, NORTH ZONE (3601)

STA NAME: 200421

SECTION CORNER COMMON TO SECTIONS: 16, 17, 20 and 21

TWP. 1 S. RGE. 40 E.

GEODETIC COORD: NAD 83(91)

DATE TIED: December 2004

LAT: 45 ° 28 ' 17.18853 " N

SURVEYOR: GREGORY T. BLACKMAN  
OPLS 991

LONG: 117 ° 49 ' 46.04071 " W

FIRM: BAGETT, GRIFFITH, & BLACKMAN  
2006 ADAMS AVENUE  
LAGRANDE, OR 97850  
(541) 963-6092

SP. COOR: NAD 83(91)

N: 669295.829 INT FT.

E: 8887050.306 INT FT.

TYPE: GPS

THETA: 1 ° 53 ' 38.085497 "

ORDER: SECOND CLASS: 1



SCALE FACTOR: 0.9999085168

ELEV: 4021.02 US FT.

ELEV: DATUM: NGVD 29

**COMMENTS:**

Corner is 2 1/2" aluminum monument



Renewal Date: December 31, 2005

1 METER = 3.2808333333... US FEET = 39.37 INCHES

1 METER = 3.280839895 INT'L FEET OR 1 INCH = 2.54 CM

TO CALCULATE ELEVATION FACTOR ( IN THE NORTH AMERICAN CONTINENT)

DIVIDE 20,906,000 BY (20,906,000 + ELLIPSOID ELEV. IN FEET)