

UNION COUNTY SURVEYOR

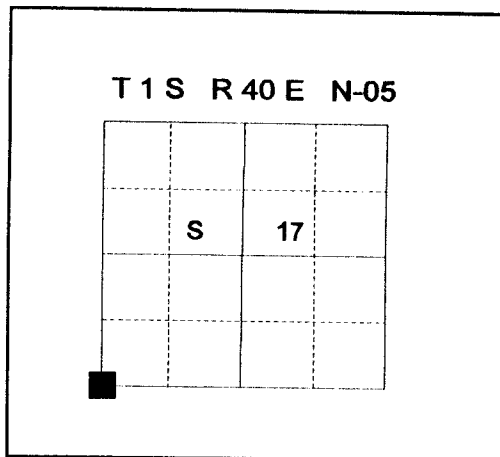
CERTIFIED RECORD OF LAND CORNER MONUMENTATION

HISTORY OF ORIGINAL CORNER ESTABLISHMENT:

Corner originally established by Henry Meldrum under GLO contract Number 450, dated June 11, 1882. Surveyor General record states:

"Set basalt stone 18x15x7 12" in ground marked with 3 notches on S and 5 on E edges, from which:

- A Pine 4" dia. bears S43°W, 33 lks. marked S19 BT,
- A Pine 24" dia. bears S54°E, 142 lks. marked S20 BT,
- A Pine 24" dia. bears N46°E, 50 lks. marked T1S S17 BT,
- A Pine 4" dia. bears N53°W, 31 lks. marked R40E S18 BT".



No record of subsequent monumentation found in Union County survey records.

DESCRIPTION OF CORNER EVIDENCE FOUND:

- A basalt stone 19x14x8 in mound, 3 grooves visible on South and 1 groove visible on the East.
- A rotted Pine stump bears N46°E, 50 lks.
- A stump hole bears S54°E, 142 lks.

DESCRIPTION OF MONUMENT AND ACCESSORIES I ESTABLISHED


TO PERPETUATE THE ORIGINAL LOCATION OF THIS CORNER:

In place of the found marked stone, I set a 2½"x30" aluminum pipe with aluminum cap marked as shown, 12 inches in the ground with mound of stone 3 feet at the base with found stone buried to the South, from which:

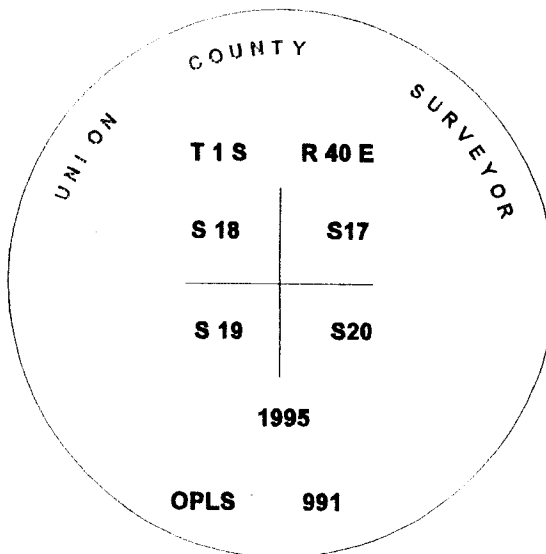
NEW BEARING TREES:

- A 14" Ponderosa Pine bears N70°E, 15.78 feet, marked T1S R40E S17 BT.
 - A 11" Ponderosa Pine bears S17°E, 13.83 feet, marked T1S R40E S20 BT.
 - A 17" Ponderosa Pine bears S78°W, 46.40 feet, marked T1S R40E S19 BT.
 - A 17" Ponderosa Pine bears N63½°W, 28.88 feet, marked T1S R40E S18 BT.
- Set steel fence post approximately 5 feet South.
Fence corner is 6 feet West and 11.5 feet North of corner.

I hereby certify that the corner was monumented on September 14, 1995.
Witness: G.T. Blackman Jr. and Steve Emory



Renewal Date: December, 31 1995



I used a steel tape and magnetic compass in the establishment of the new accessories. I used 18° East declination, the distances are to the center of the bearing trees. Attached brass washer to BT blaze.

9/18/95
 9-22-95
 G. Patterson, Deputy
 File No. 022-1995A