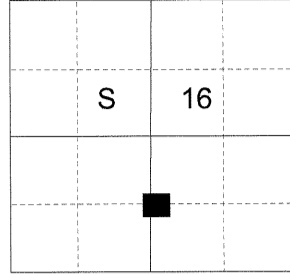


**CERTIFIED RECORD OF LAND CORNER MONUMENTATION**

**HISTORY OF ORIGINAL CORNER ESTABLISHED:**

Corner not previously established

T 1 S R 40 E M-11



**DESCRIPTION OF CORNER EVIDENCE FOUND:**

None

See Survey Number 057-2015

**DESCRIPTION OF MONUMENT AND ACCESSORIES I ESTABLISHED TO PERPETUATE THE ORIGINAL LOCATION OF THIS CORNER:**

At the position determined by survey, I set a 5/8" x 20" iron rod, with a 2 1/2" aluminum cap marked as shown below, 17" in the ground to bedrock. From which:

**NEW BEARING OBJECTS:**


A 7" Ponderosa Pine bears North 69° East, a distance of 21.10 feet, marked CS 1/16 S16 BT.  
A 13" White Fir bears South 10° West, a distance of 3.30 feet, marked CS 1/16 S16 BT.

I set a steel fencepost approximately 1 foot North of corner monument.

I hereby certify that the corner was monumented on September 24, 2015.

Witness: Thomas J. Kopp

REGISTERED  
PROFESSIONAL  
LAND SURVEYOR



OREGON  
June 2, 2010  
JEFFREY S. HSU  
83571

Renewal Date: June 30, 2017

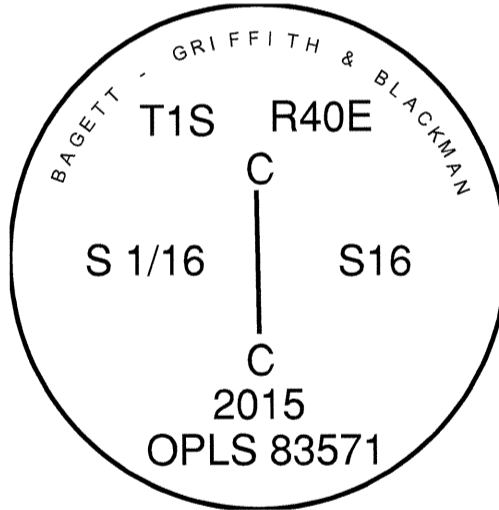
**UNION COUNTY  
SURVEYOR**

Date Received 9/24/15

Date Filed 9/24/15

Filed By [Signature]

File Number 138-2015R



I used a steel tape and magnetic compass in the establishment of the new accessories. I used 15° East declination, the distances are to a 60d spike driven into the right side of the root crown of the bearing trees. A brass washer marked OPLS 83571 is attached to the BT blaze of the new bearing trees.