

CERTIFIED RECORD OF LAND CORNER MONUMENTATION

Index File No. L-25

History of original corner establishment:

Original corner established in 1882 by H. Meldrum under contract #450

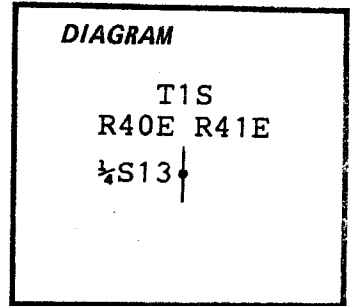
He set a post, 3'x3"x3", 24" in ground.

From which:

A 24" Spruce bears S85°E, 7 lks.

A 14" Spruce bears S53°W, 13 lks.

Note: A. Gesener resurveyed this line in 1898 under contract #683.



Description of corner evidence found:

No corner monument or other evidence found.

**UNION COUNTY
SURVEYOR**

Date Received 11-21-86

Date Filed 11-26-86

By G. LANGRISH, DEPUTY

File No. 266-86 R

Description of monument and accessories established to perpetuate the original location of this corner:

Cap is stamped:

T1S T1S

Corner set by proportioning.

Set a 2½"X30" aluminum capped aluminum pipe rising 5" above ground. Set steel fence post 3 ft. north of corner.

¼S13 | R41E
R40E
RLS 1848
1986

New BT's:

A 13" Spruce bears S83¼°W, 54.3 ft., blazed&scribed ¼ S13 BT

A 6½" D. Fir bears S18½°W, 21.8 ft., blazed&scribed ¼ S13 BT

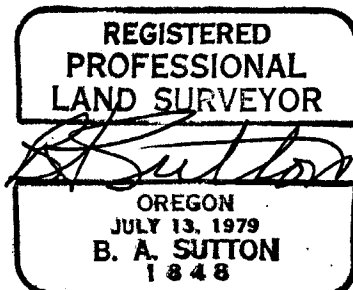
Painted blazes and attached signs as required in Specifications for Cadastral Surveys, USFS Region 6, March, 1982. A ¼" brass disk stamped "LS1848 nailed to lower end of blazes.

To find corner go to the end of rd. 6200-491, then walk west 200ft., and follow fence line south about 300 ft.

Compass Declination: 19½°E

Witness: J. Sutton

I hereby certify that the above described corner monument and/or accessories was perpetuated as hereon described on July 26, 1986.



Office of..... County of.....
State of....., I hereby certify that the within instrument was filed in this office for record on the..... day of....., 19.....

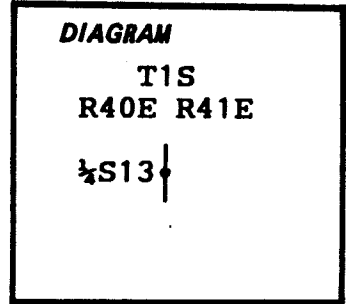
..... by
(COUNTY OFFICIAL) (DEPUTY)

CERTIFIED RECORD OF LAND CORNER MONUMENTATION

Index File No. L-25

History of original corner establishment:

Original corner established in 1882 by Henry Meldrum under contract #450. He set a Post, 3'X3"X3", 24" in ground. From which: A 24" Spruce bears S85°E, 7 lks. A 14" Spruce bears S53°W, 13 lks.



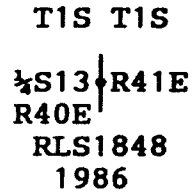
Alonzo Gesner resurveyed this line in 1898 under contract #683.

Note:

This corner was previously established incorrectly in Survey of Record File No. 266-86R, recorded November 26, 1986. The monument described therein has been removed and placed as described below.

Description of corner evidence found:

No original evidence found. Found a 2 1/2" aluminum capped aluminum pipe marked: Found steel fence post 3 ft. north.



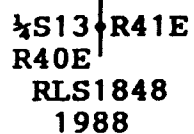
From the corrected corner position, Bearing trees found:

A 13" Spruce bears S55°W, 66.0 ft., blazed & scribed: 1/2 S13BT. A 6 1/2" D. Fir bears S7 1/2°W, 53.1 ft., blazed & scribed: 1/2 S13BT.

Description of monument and accessories I established to perpetuate the original location of this corner:

Cap is stamped: T1S T1S

At the proportioned location, I set a 2 1/2"X30" aluminum capped aluminum pipe rising 5", no stones available for mound. Set a steel fence post 3 ft. north of corner.



Used existing BT's:


A 13" Spruce bears S55°W, 66.0 ft., blazed & scribed: 1/2 S30BT. Note: Blaze faces east. A 6 1/2" D. Fir bears S7 1/2°W, 53.1 ft., blazed & scribed: 1/2 S31BT.

Painted blazes and attached signs as required in Specifications for Cadastral Surveys, USFS Region 6, March, 1982. A 1/2" brass disk stamped "RLS1848" is nailed to lower end of blazes between the B & T.

To find corner go to the end of Rd. 6200491, then walk west 200 ft., and follow fence line south about 300 ft. to corner.

Compass Declination: 19 1/2°E. Witness: Jeremy Sutton

I hereby certify that the above described corner monument and/or accessories was perpetuated as hereon described on May 13, 1988.



Office of..... County of..... State of....., I hereby certify that the within instrument was filed in this office for record on the..... day of....., 19.....

..... by (COUNTY OFFICIAL) (DEPUTY)