

UNION COUNTY SURVEYOR

CERTIFIED RECORD OF LAND CORNER MONUMENTATION

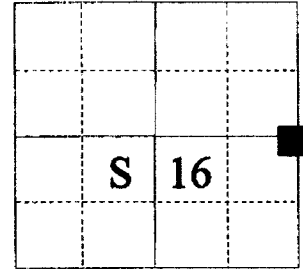
HISTORY OF ORIGINAL CORNER ESTABLISHMENT:

Corner originally established by Henry Meldrum under GLO contract Number 450, dated December 1, 1882. Surveyor General record states:

T 1 S R 40 E L -13

Set post for 1/4 sec cor from which:

- A Pine 12" dia. bears S65°E, 25 lks.
- A Fir 10" dia. bears S45°W, 40 lks.



No record of subsequent monumentation found in Union County survey records.

DESCRIPTION OF CORNER EVIDENCE FOUND:
NONE

See Union County Survey 043-1998

DESCRIPTION OF MONUMENT AND ACCESSORIES I ESTABLISHED TO PERPETUATE THE ORIGINAL LOCATION OF THIS CORNER:

At position determined by survey, I set a 2½" x 30" aluminum pipe with aluminum cap marked as shown below, 26" in the ground from which:

- A 14 inch Douglas Fir bears N67°27'E, a distance of 85.44 feet, marked 1/4 S15 BT.
- A 12 inch White Fir bears S20°35'E, a distance of 87.93 feet, marked 1/4 S15 BT.
- A 12 inch Tamarack bears S59°43'W, a distance of 115.85 feet, marked 1/4 S16 BT.
- A 11 inch Douglas Fir bears N1°W, a distance of 3.33 feet, marked 1/4 S16 BT.

I hereby certify that the corner was monumented on October 13, 1998.
Witness: Norbert Volny, Rick Robinson, Greg Englegau

REGISTERED PROFESSIONAL LAND SURVEYOR

Rick G. Robinson

OREGON
July 17, 1988

RICK G. ROBINSON
2219

Renewal Date December 31, 1998

BAGETT GRIFFITH & BLACKMAN

T1S R40E
1/4

S16 S15

1998

OPLS 2219

UNION COUNTY SURVEYOR

Date Received 10/16/98

Date Filed 10/20/98

Filed By *Henry T. ...*

File Number 084-1998R

I used a total station instrument in the establishment of the new accessories. I used the same basis of bearing as survey number 043-1998, and the distances are to a 60d spike driven into the root crown of the bearing tree. A brass washer marked OPLS 2219 is attached to the BT blaze.

HORIZONTAL CONTROL DATA

UNION COUNTY, OREGON

OREGON STATE PLANE, NORTH ZONE (3601)

STA NAME: 201519

1/4 SECTION CORNER COMMON TO SECTIONS 15 AND 16

TWP. 1 S. RGE. 40 E.

GEODETIC COORD: NAD 83(91)

DATE TIED: March 16, 2015

LAT: 45 ° 28 ' 42.70127 " N

SURVEYOR: RICK G. ROBINSON
OPLS 2219

LONG: 117 ° 48 ' 31.95493 " W

FIRM: BAGETT, GRIFFITH, & BLACKMAN
2006 ADAMS AVENUE
LAGRANDE, OR 97850
(541) 963-6092

SP. COOR: NAD 83(91)

N: 672053.434 INT FT.

E: 8892240.581 INT FT.

TYPE: GPS

THETA: 1 ° 54 ' 30.6260971 "

ORDER: SECOND CLASS: 1


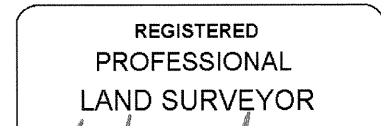
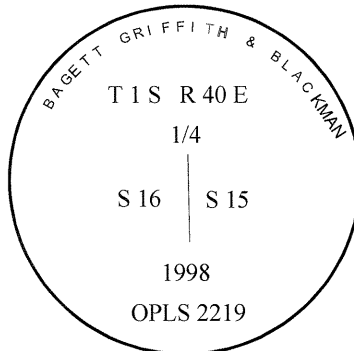
SCALE FACTOR: 0.9999091775

ELEV: 3931.45 US FT.

ELEV: DATUM: NGVD 29

COMMENTS:

2 1/2" aluminum cap monument marked
as shown



Renewal Date: December 31, 2016

1 METER = 3.280833333... US FEET = 39.37 INCHES

1 METER = 3.280839895 INT'L FEET OR 1 INCH = 2.54 CM

TO CALCULATE ELEVATION FACTOR (IN THE NORTH AMERICAN CONTINENT)

DIVIDE 20,906,000 BY (20,906,000 + ELLIPSOID ELEV. IN FEET)