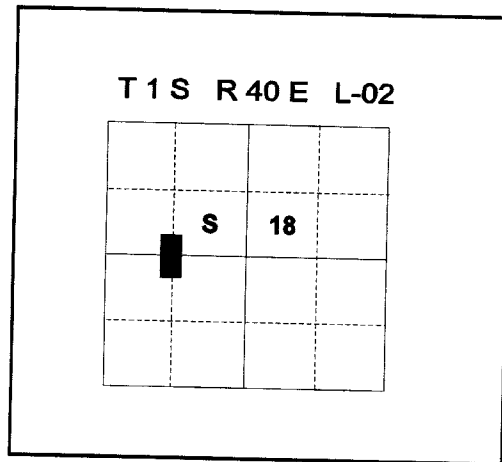


**CERTIFIED RECORD OF LAND CORNER MONUMENTATION**

HISTORY OF ORIGINAL CORNER ESTABLISHMENT:

None



No record of subsequent monumentation found in Union County survey records

DESCRIPTION OF CORNER EVIDENCE FOUND:

None

See Union County Survey Number 025-1996.

DESCRIPTION OF MONUMENT AND ACCESSORIES I ESTABLISHED

TO PERPETUATE THE ORIGINAL LOCATION OF THIS CORNER:

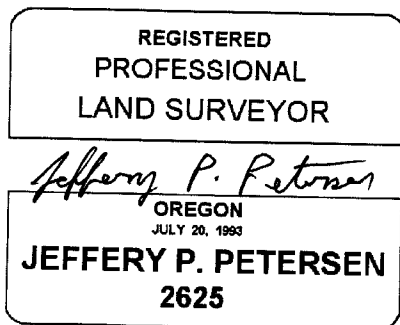
At the position determined by survey, I set a 2½"x30" aluminum pipe with 2½" aluminum cap marked as shown, 27 inches in the ground, with ring of stone, from which;

NEW BEARING TREES:

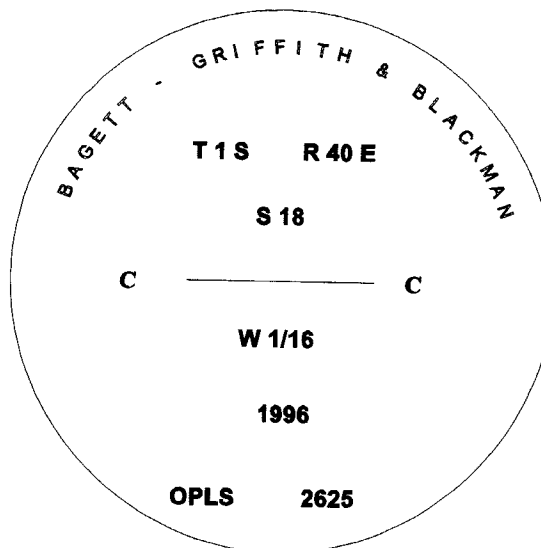
A 10" Diameter Ponderosa Pine bears N15°E, 20.78 feet, marked CW 1/16 S18 BT.  
A 15" Diameter Douglas Fir bears S34°W, 73.85 feet, marked CW 1/16 S18 BT.

I hereby certify that the corner was monumented on July 19, 1996.

Witness: Jeff Madsen



Renewal Date: December, 31 1996



I used a steel tape and magnetic compass in the establishment of the new accessories. I used 17° East declination, the distances are to 50d spike driven in the right side of the root crown of the bearing trees. I attached a brass washer marked OPLS 2625 to the BT Blaze.

**UNION COUNTY SURVEYOR**

Date Received 7-30-96

Date Filed 7-31-96

Filed By R. ROBINSON, Deputy

File Number 083-1996R