

CERTIFIED RECORD OF LAND CORNER MONUMENTATION

HISTORY OF ORIGINAL CORNER ESTABLISHMENT:

Corner originally established by Timothy W. Davenport under GLO contract Number 102, dated July 20, 1863. Surveyor General record states:

Set post from which:

- A Tamarack 16" dia. bears N35°W, 40 lks.
- A Tamarack 30" dia. bears S5040°E, 55 lks.

No record of subsequent monumentation found in Union County survey records.

DESCRIPTION OF CORNER EVIDENCE FOUND:

None

See Union County Survey 025-1996

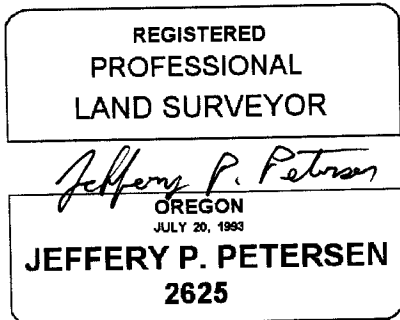
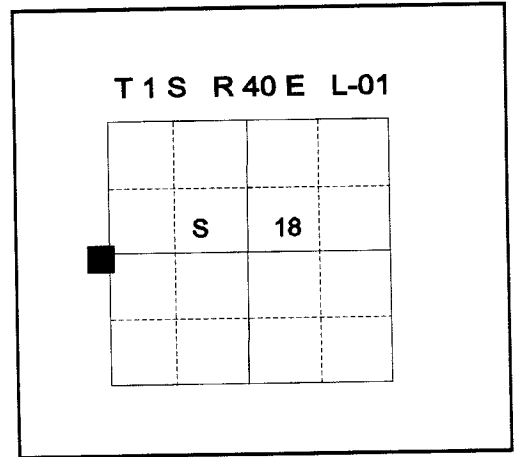
DESCRIPTION OF MONUMENT AND ACCESSORIES I ESTABLISHED TO PERPETUATE THE ORIGINAL LOCATION OF THIS CORNER:

The proportioned position of the corner is in Indian Creek, I set a 2½" x 30" aluminum pipe with 2½" aluminum cap as a reference monument. The reference monument is marked as shown below and set 30" in the ground, with a ring of stone.

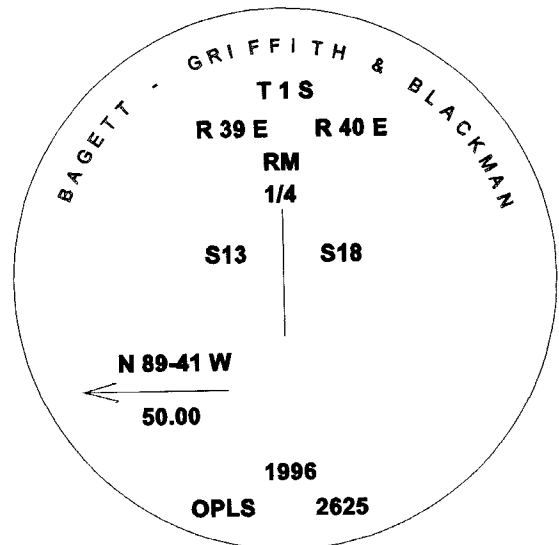
REFERENCES TO TRUE CORNER POSITION:

- The reference monument described above bears S 89°42'31" E, 50.00 feet.
- A 15" White Fir bears N56°E, 35.17 feet, marked 1/4 S18 BT.
- A 18" White Fir bears S57°E, 31.29 feet, marked X BT.
- A 22" White Fir bears S12°W, 54.13 feet, marked 1/4 S13 BT.
- A 20" White Fir bears N63°W, 53.92 feet, marked XX BT.

I hereby certify that the corner was monumented on July 19, 1996.
 Witness: Mark Durbin, Travis Foster



Renewal Date: December, 31 1996



UNION COUNTY SURVEYOR

Date Received 7-30-96

Date Filed 7-31-96

Filed By R. Robinson, Deputy

File Number 085-1996R

I used a steel tape and magnetic compass in the establishment of the new accessories. I used 18° East declination, the distances are to a 60d spike driven into the right side of the root crown of the bearing trees. A brass washer marked OPLS 2625 is attached to the BT blaze.