

UNION COUNTY SURVEYOR

CERTIFIED RECORD OF LAND CORNER MONUMENTATION

HISTORY OF ORIGINAL CORNER ESTABLISHMENT:

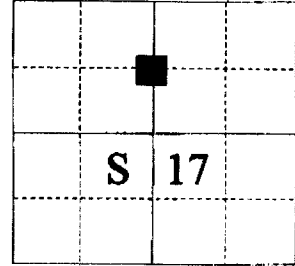
Corner not previously established

T 1 S R 40 E K - 07

DESCRIPTION OF CORNER EVIDENCE FOUND:

No record of subsequent monumentation found in Union County survey records.

See Union County Survey 045-1998



DESCRIPTION OF MONUMENT AND ACCESSORIES I ESTABLISHED TO PERPETUATE THE ORIGINAL LOCATION OF THIS CORNER:

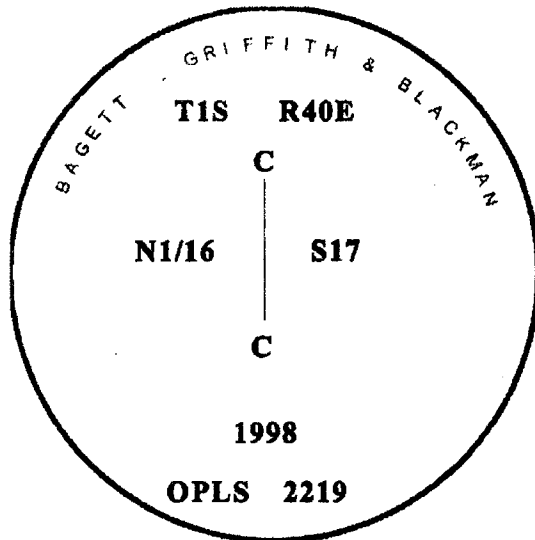

At position determined by survey, I set a 2½" x 30" aluminum pipe with aluminum cap marked as shown below, 30" in the ground from which:

A 9 inch Tamarack bears N38°E, a distance of 35.30 feet, marked CN 1/16 S17 BT.

An 11 inch Douglas Fir bears S32°E, a distance of 41.06 feet, marked CN 1/16 S17 BT.

I hereby certify that the corner was monumented on October 21, 1998.

Witness: Norbert Volny



UNION COUNTY SURVEYOR

Date Received 10/23/98

Date Filed 10/24/98

Filed By [Signature]

File Number 091-1998R

I used a steel tape and magnetic compass in the establishment of the new accessories. I used 18° East declination, the distances are to a 60d spike driven into the root crown of the bearing tree. A brass washer marked OPLS 2219 is attached to the BT blaze.