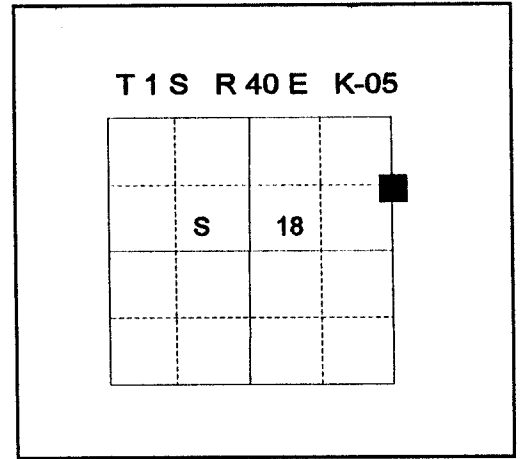


**CERTIFIED RECORD OF LAND CORNER MONUMENTATION**

**HISTORY OF ORIGINAL CORNER ESTABLISHMENT:**

None



No record of subsequent monumentation found in Union County survey records.

**DESCRIPTION OF CORNER EVIDENCE FOUND:**

None

**See Union County Survey 034-1996**

**DESCRIPTION OF MONUMENT AND ACCESSORIES I ESTABLISHED**

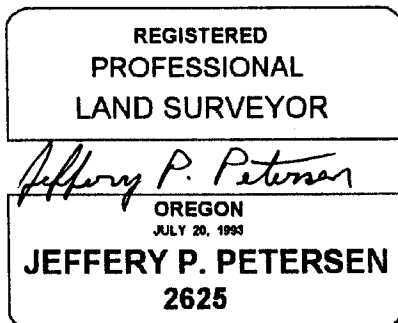
**TO PERPETUATE THE ORIGINAL LOCATION OF THIS CORNER:**

At the proportioned position I set a 2½" x 30" aluminum pipe with 2½" aluminum cap marked as shown below, 30" in the ground with ring of stone, from which:

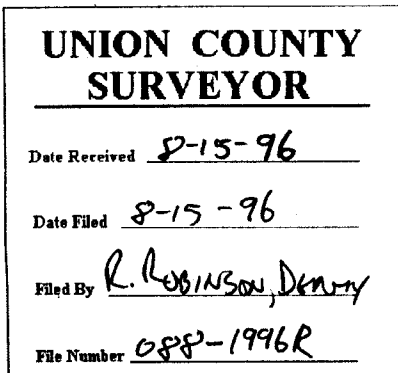
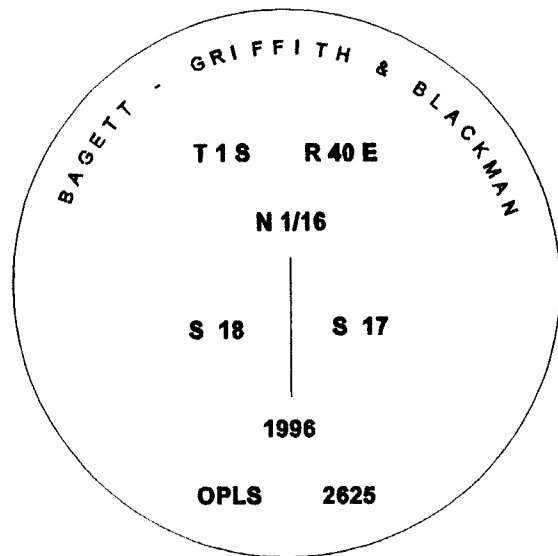
**NEW BEARING TREES:**

- A 20" Ponderosa Pine bears N78°E, 24.60 feet, marked N 1/16 S17 BT.
- A 10" Douglas Fir bears N52°W, 7.24 feet, marked N 1/16 S18 BT.

I hereby certify that the corner was monumented on August 12, 1996.  
Witness: Mark Durbin, Jeff Madsen



Renewal Date: December, 31 1996



I used a steel tape and magnetic compass in the establishment of the new accessories. I used 18° East declination, the distances are to a 60d spike driven into the right side of the root crown of the bearing trees. Attached brass washer marked OPLS 2625 to the BT blaze.