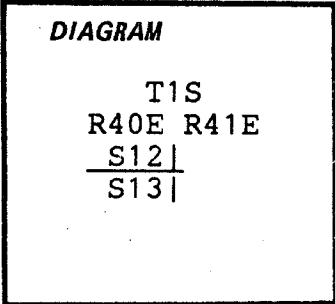


CERTIFIED RECORD OF LAND CORNER MONUMENTATION

Index File No. J-25

History of original corner establishment:

Original corner established in 1882 by H. Meldrum under contract #450. He set a post, 4'x4"x4", 24" in ground. From which: A 12" W. Larch bears N65°E, 37 lks. A 10" Fir bears N49°W, 14 lks. A 7" Fir bears S74°W, 14 lks.



Note: A. Gesener resurveyed this line in 1898 under contract #683. At that time, the NE BT had fallen down, so he marked: An 8" Fir bearing S76°E, 50 lks.

Description of corner evidence found:

Found 2 1/2" brass capped iron pipe flush with ground in mound of stones.

Cap is stamped:

T1S T1S

Bearing trees found:

A 20" Fir bears N49°W, 9.7 ft. to center of tree, scribing visible: T1S Center rotted A 11" W. Larch bears S24°W, 53.8 ft., scribing visible: T1SR40ES13SCBT.

SC S12|S7
S13|

R40E R41E
1979
ORLS 645

Description of monument and accessories established to perpetuate the original location of this corner:

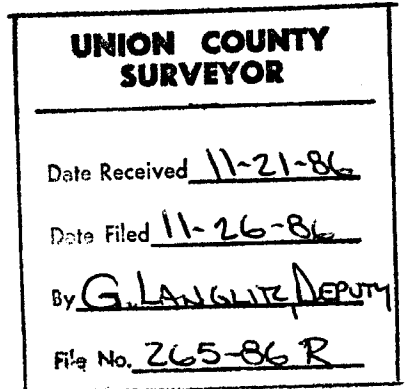
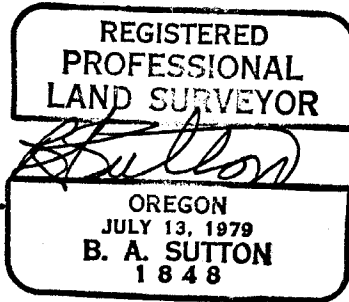
New BT: A 6" Fir bears N70 1/2°W, 31.3 ft., blazed and scribed: T1SR40ES12SCBT.

Set steel fence post 4 ft. north of corner.

Painted blazes and attached signs as required in Specifications for Cadastral Surveys, USFS Region 6, March, 1982. A 1/4" brass disk stamped "LS1848 nailed to lower end of blazes. To find corner go to the end of rd. 6200-489. Go West 300 ft. to posted line, and follow north 1/4 mile to corner.

Compass Declination: 19 1/2°E
Witness: Jeremy Sutton

I hereby certify that the above described corner monument and/or accessories was perpetuated as hereon described on July 06, 1986.



Office of..... County of.....
State of..... I hereby certify that the within instrument was filed in this office for record on the..... day of....., 19.....
(COUNTY OFFICIAL) by (DEPUTY)

CERTIFIED RECORD OF LAND CORNER MONUMENTATION

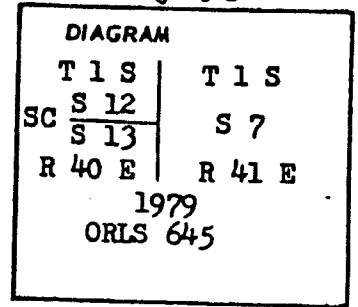
J-25

History of original corner establishment:

Corner established in 1882 by Henry Meldrum, Deputy Surveyor under contract No. 450.

Surveyor General's records state:

Set post, 4 ft. long, 4" sq., 24" in ground, for cor. to secs. 12, 13, 7 and 18, mkd. T 1 S S 12 on NW., R 40 E S 13 on SW., R 41 E S 18 on SE., and T 1 S S 7 on NE face, with 4 notches on S and 2 on N edge; from which:
 A 12" tamarack bears N 65 E, 37 lks. mkd. T 1 S S 7 BT.
 A 10" fir bears N 49 W, 14 lks. mkd. T 1 S S 12 BT.



Resurveyed by Alonzo Gesner, Deputy Surveyor under Contract No. 683 in 1898. He states that he found a tamarack post, 24" above ground, mkd. and witnessed as described by the surveyor general.

Description of corner evidence found:

At assumed corner location I found a 4" x 4" x 12" long wooden post setting 12" above ground level in a small mound of stone. It was rotted off at ground level and in poor condition. It had S 12 & S 13 scribed on the NW & SW faces respectively. Also found a 19" D. fir alive in fair condition, bears N 49 W, 14 lks. with part of the face opened at some earlier time with the scribing R 40 E barely visible.

Description of monument and accessories I established to perpetuate the original location of this corner

I set a 2" galv. iron pipe with brass cap 4" above surface in a mound of stone and earth with cap stamped as shown above.

I set one new bearing tree in Sec. 13;
 A 11" larch which bears S 22 W, 53.8 ft. and being scribed T 1 S R 40 E S 13 SC BT.

REGISTERED
PROFESSIONAL
LAND SURVEYOR

James H. Hambleton

OREGON
JULY 10, 1964
JAMES H. HAMBLETON
645

Office of..... County of.....
 State of....., I hereby certify that the within instrument was filed in this office
 for record on the day of

..... by
 (COUNTY OFFICIAL) (DEPUTY)

UNION COUNTY SURVEYOR	
Date Received	_____
Date Filed	_____
By	_____
File No.	172-84R