

UNION COUNTY SURVEYOR

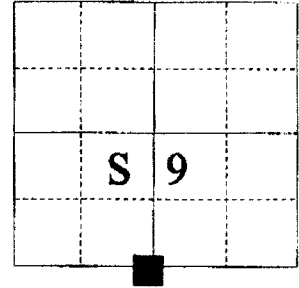
CERTIFIED RECORD OF LAND CORNER MONUMENTATION

HISTORY OF ORIGINAL CORNER ESTABLISHMENT:

Corner originally established by Henry Meldrum under GLO contract Number 450, dated December 1, 1882. Surveyor General record states:

T 1 S R 40 E J - 11

Set post 3' by 3" ins sq. 24" in ground... from which:



- A Fir 16" dia. bears N39°W, 35 lks.
- A Fir 24" dia. bears S24°W, 19 lks.

No record of subsequent monumentation found in Union County survey records.

DESCRIPTION OF CORNER EVIDENCE FOUND:
NONE

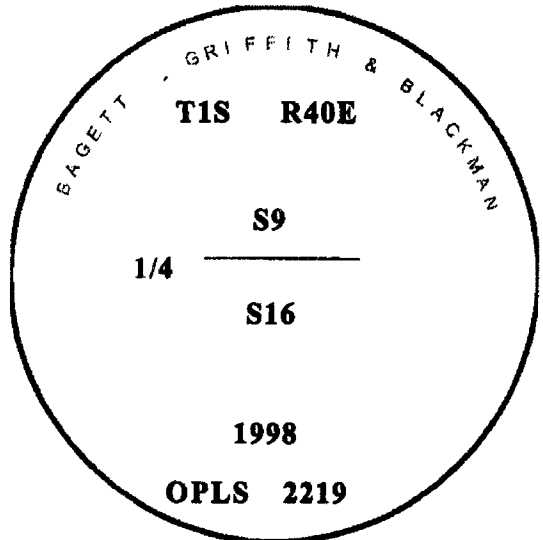
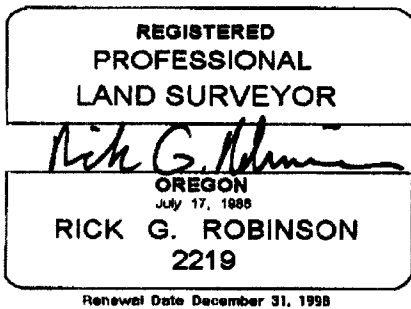
See Union County Survey 039-1998

DESCRIPTION OF MONUMENT AND ACCESSORIES I ESTABLISHED TO PERPETUATE THE ORIGINAL LOCATION OF THIS CORNER:

At position determined by survey, I set a 2½" x 30" aluminum pipe with aluminum cap marked as shown below, 22" in the ground from which:

- A 14 inch Tamarack bears N41°E, a distance of 14.54 feet, marked 1/4 S9 BT.
- A 18 inch Tamarack bears S67°E, a distance of 62.34 feet, marked 1/4 S16 BT.
- A 12 inch White Fir bears S45°W, a distance of 82.23 feet, marked 1/4 S16 BT.
- A 10 inch White Fir bears N84°W, a distance of 34.02 feet, marked 1/4 S9 BT.

I hereby certify that the corner was monumented on October 5, 1998.
Witness: Norbert Volny, Greg Blackman Jr.



UNION COUNTY SURVEYOR

Date Received 10/7/98

Date Filed 10/9/98

Filed By [Signature]

File Number 080-1998R

I used a steel tape and magnetic compass in the establishment of the new accessories. I used 18° East declination, the distances are to a 60d spike driven into the root crown of the bearing tree. A brass washer marked OPLS 2219 is attached to the BT blaze.