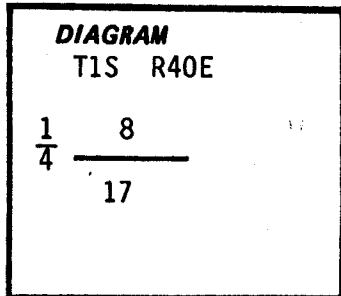


CERTIFIED RECORD OF LAND CORNER MONUMENTATION

History of original corner establishment:

Original survey by Meldrum, Contract No. 450, 1882, states:  
Set basalt stone, 24"x12"x5", 18 inches in the ground for  
1/4 Sec. Cor. marked 1/4 on N. face, from which:  
A Pine 40 in. diam. bears N28°W 129 lks. dist. marked  
1/4 S BT  
A Pine 50 in. diam. bears S18°E 184 lks. dist., marked  
1/4 S BT.



Description of corner evidence found:

Found a basalt stone 18"x10"x6", with chiseled markings "1/4" on a face and a "+" on top, setting loose in a stone rock jack at the corner to fences N-S and E.

Also found the remains of the original bearing trees, a rotten and burnt Ponderosa stump approx. 40" dia. when cut, now approx. half destroyed. No markings remaining (Orig. NW bearing tree)

And a rotten and burnt Ponderosa Pine stump, approx. 50" dia. when cut, now approx. 75% destroyed, no markings remaining, (Orig. SE bearing tree).

Description of monument and accessories established to perpetuate the original location of this corner:

At the original corner point as determined by measurement from the apparent faces of the original BT's, we set a 2"x30" aluminum pipe, 26" in the ground with original corner stone buried along West side of pipe, with aluminum cap attached, marked:

T1S R40E  
1/4 — S8  
S17  
PLS 1099  
1985

From which:

The original bearing tree remains, previously described  
An approx. 40" P. Pine stump bears N28°W 85.1 ft.,  
And an approx. 50" P. Pine stump bears S15°E 121.4 ft.,

We mark new bearing trees as follows:

A 20" Ponderosa Pine, scribed "1/4 S8 BT" on a double blaze bears N63°E 32.1 ft.,

And an 18" Ponderosa Pine, scribed "1/4 S17 BT" on a double blaze bears S8°W 35.9 ft.

Attached brass washer marked "LS 1099" to lower blaze of new BT's.

Magnetic Compass (20° East Declination)

Steel Tape

Corner is located one foot West of the corner to fences running N-S-E

October 15, 1985

Gary Langlitz, LS 1099  
Raymond McVey, Forester  
Boise Cascade Corporation

REGISTERS  
PROFESSIONAL  
LAND SURVEYOR  
*Gary L. Langlitz*  
OREGON  
JULY 22, 1977  
GARY L. LANGLITZ  
1099

UNION COUNTY  
SURVEYOR  
Date Received 11-18-85  
Date Filed 11-18-85  
By G. LANGLITZ DEPUTY  
File No. 100-85 R

Office of..... County of.....  
State of....., I hereby certify that the within instrument was filed in this office  
for record on the..... day of....., 19.....  
..... by .....

(COUNTY OFFICIAL)

(DEPUTY)

**CERTIFIED RECORD OF LAND CORNER MONUMENTATION**

**HISTORY OF ORIGINAL CORNER ESTABLISHED:**

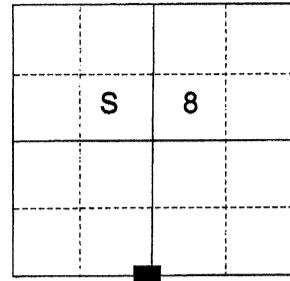
Corner originally established by Henry Meldrum under GLO contract number 450 dated June 11th, 1882. Surveyor General field notes state:

Set basalt stone 24x12x5 ins., 18 in. in ground for 1/4 section corner marked 1/4 on N. face, from which:  
A Pine 40 ins. diam bears N 28° W 129 lks dist marked 1/4 S.B.T.  
A Pine 50 ins. diam bears S 18° E 184 lks dist marked 1/4 S.B.T.

In 1985 Gary Langlitz found the original stone in a fence corner rock jack and rotten and burnt remains of the original bearing trees. Union County Monumentation Record 100-85R states: At the original corner point as determined by measurement from the apparent faces of the original BT's, we set a 2"x30" aluminum pipe, 26" in the ground with original corner stone buried along West side of pipe, with aluminum cap attached and marked:

from which:  
The original bearing tree remains,  
An approx. 40" P. Pine stump bears N28°W 85.1 ft.,  
An approx. 50" P. Pine stump bears S15°E 121.4 ft.,  
We marked new bearing trees as follows:  
A 20" Ponderosa Pine, scribed "1/4 S8 BT" on a double blaze bears N63°E 32.1 ft.  
An 18" Ponderosa Pine, scribed "1/4 S17 BT" on a double blaze bears S8°W 35.9 ft.  
Corner is located one foot West of the corner to fences running N-S-E

T 1 S R 40 E J-07



**DESCRIPTION OF CORNER EVIDENCE FOUND:**

Found a 2 1/2" aluminum pipe, 4" above ground, with 2 1/2" aluminum cap marked as shown below and in an embedded 2' diam. collar of stone, from which:  
A 25" Ponderosa Pine bears North 63° East a dist. of 32.10 ft., alive and vigorous with healed blaze.  
A 20" Ponderosa Pine bears South 8° West a dist. of 35.90 ft., alive and vigorous with healed blaze.

Falls approx. 1 ft. West of fence corner to North/South/East bearing fence lines.

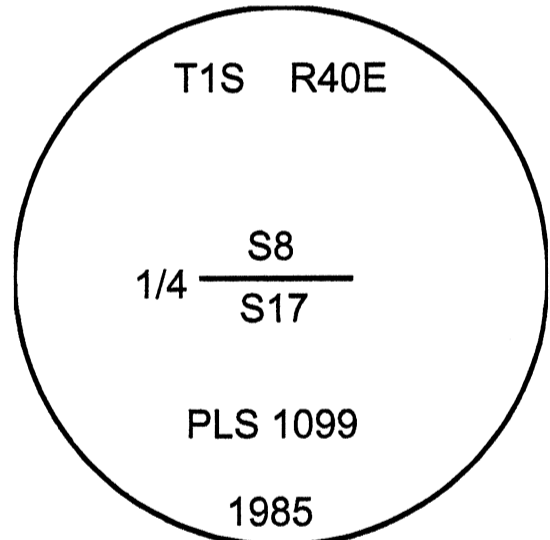
**DESCRIPTION OF MONUMENT AND ACCESSORIES I ESTABLISHED TO PERPETUATE THE ORIGINAL LOCATION OF THIS CORNER:**

From the aluminum pipe monument:

**NEW BEARING OBJECTS:**

A 7" Ponderosa Pine bears South 40° East a dist. of 16.80 ft., marked 1/4 S17 BT.  
An 8" Ponderosa Pine bears North 11° West a dist. of 79.10 ft., marked 1/4 S8 BT.

I hereby certify that the corner was perpetuated on August 15, 2022.  
Witness: Kyle A. Tucker



REGISTERED  
PROFESSIONAL  
LAND SURVEYOR  
*[Signature]*  
OREGON  
June 2, 2010  
JEFFREY S. HSU  
83571

Renewal Date: June 30, 2023

I used a steel tape and magnetic compass in the establishment of the new accessories. I used 14° East declination, the distances are to a 60d spike driven into the right side of the root crown of the bearing trees. A brass washer marked OPLS 83571 is attached to the BT blaze of the new bearing trees.

UNION COUNTY  
SURVEYOR  
Date Received 8/31/22  
Date Filed 8/31/22  
Filed By *[Signature]*  
File Number 029-2022R