

CERTIFIED RECORD OF LAND CORNER MONUMENTATION

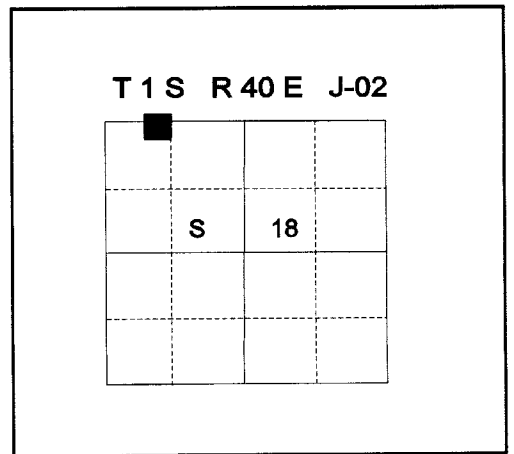
HISTORY OF ORIGINAL CORNER ESTABLISHMENT:

None

No record of subsequent monumentation found in Union County survey records.

DESCRIPTION OF CORNER EVIDENCE FOUND:

None



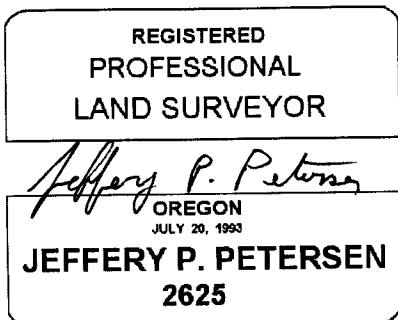
See Union County Survey 025-1996

DESCRIPTION OF MONUMENT AND ACCESSORIES I ESTABLISHED TO PERPETUATE THE ORIGINAL LOCATION OF THIS CORNER:

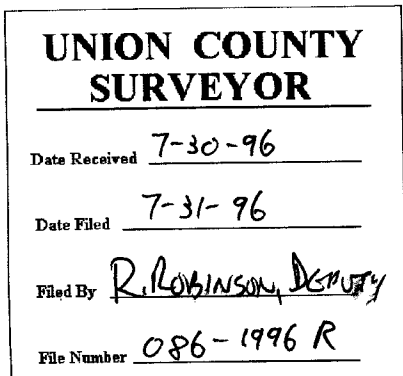
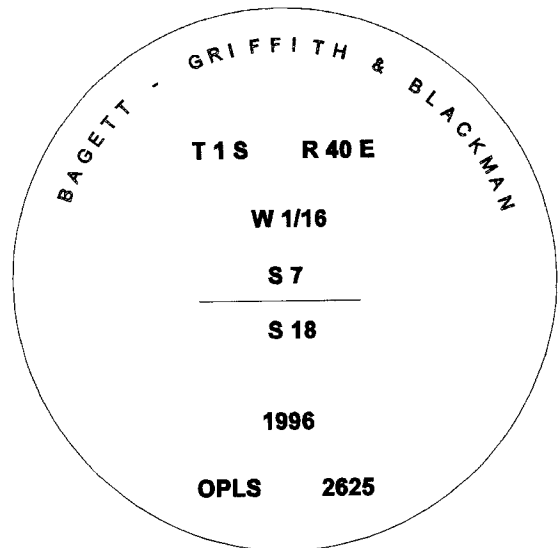
At the position determined by survey I set a 2½" x 30" aluminum pipe with 2½" aluminum cap marked as shown below, 26" in the ground, from which:

- A 16" Ponderosa Pine bears N75°E, 54.31 feet, marked W 1/16 S7 BT.
- A 15" Ponderosa Pine bears S15°E, 59.79 feet, marked W 1/16 S18 BT.

I hereby certify that the corner was monumented on July 19, 1996.
Witness: Mark Durbin, Travis Foster



Renewal Date: December, 31 1996



I used a steel tape and magnetic compass in the establishment of the new accessories. I used 18° East declination, the distances are to a 60d spike driven into the right side of the root crown of the bearing trees. A brass washer marked OPLS 2625 is attached to the BT blaze.