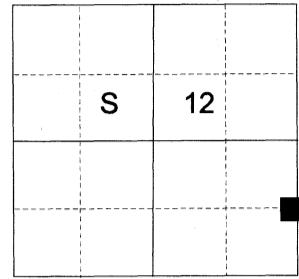


CERTIFIED RECORD OF LAND CORNER MONUMENTATION

HISTORY OF ORIGINAL CORNER ESTABLISHED:

Not previously established

T 1 S R 40 E H-25



DESCRIPTION OF CORNER EVIDENCE FOUND:

None

SEE SURVEY NUMBER: 018-2022

DESCRIPTION OF MONUMENT AND ACCESSORIES I ESTABLISHED TO MONUMENT THE ORIGINAL LOCATION OF THIS CORNER:

At position by survey I set a 5/8" x 30" iron pin, 29" in the ground, with 2 1/2" aluminum cap marked as shown below, from which:

NEW BEARING OBJECTS:

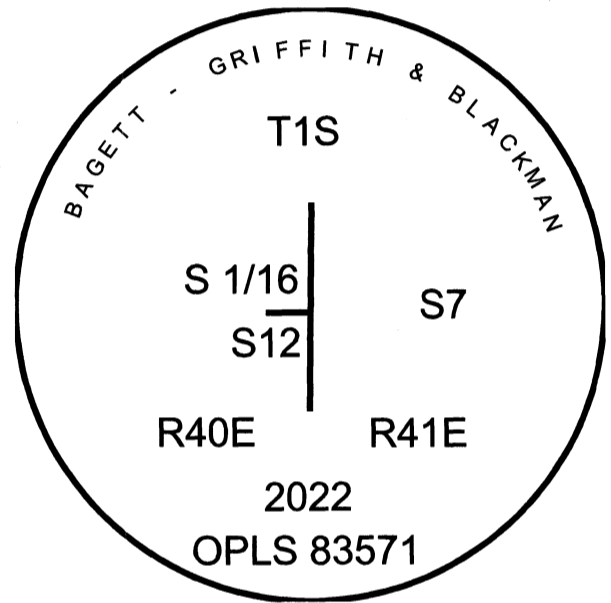
A 5" Douglas Fir bears South 34° West a dist. of 2.85 ft., marked S 1/16 S12 BT.
An 8" Douglas Fir bears North 78° West a dist. of 39.70 ft., marked S 1/16 S12 BT.

Set steel fence post approx. 0.3 ft. West

North/South fence bears approx. 1.5 ft. West

I hereby certify that the corner was monumented on June 1, 2022.

Witness: Kyle A. Tucker



I used a steel tape and magnetic compass in the establishment of the new accessories. I used 14° East declination, the distances are to a 60d spike driven into the right side of the root crown of the bearing trees. A brass washer marked OPLS 83571 is attached to the BT blaze of the new bearing trees.

REGISTERED
PROFESSIONAL
LAND SURVEYOR




OREGON
June 2, 2010
JEFFREY S. HSU
83571

Renewal Date: June 30, 2023

UNION COUNTY
SURVEYOR

Date Received 6/7/22

Date Filed 6/7/22

Filed By 

File Number 016-2022R