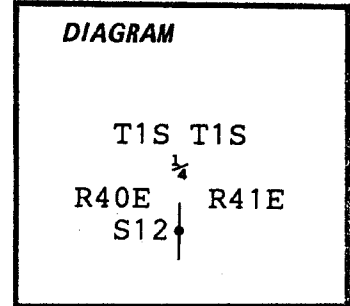


CERTIFIED RECORD OF LAND CORNER MONUMENTATION

Index File No. G-25

History of original corner establishment:

Original corner established in 1882 by H. Meldrum under contract #450. He set a post, 3'x3"x3", 24" in ground. From which: A 5" Fir bears N31°E, 32 lks. A 4" Fir bears S36°W, 37 lks.



Note: A. Gesner resurveyed this line in 1898 under contract #683. He stated that he found the corner marked and witnessed as stated by the Surveyor General.

Description of corner evidence found:

Cap is stamped;

T1S R40E

Found 2 1/2" brass capped iron pipe monument found.

Orig. BT found:

1/4" S12

A 27 1/2" Fir bears S36°W, 24.2 ft. Blaze chopped open, tree hollow.

ORLS 645 BT:

1979 ORLS 645

A 13" Western Larch bears S89°W, 73.0 ft. open blaze 1/4 S12BT visible.

Description of monument and accessories established to perpetuate the original location of this corner:

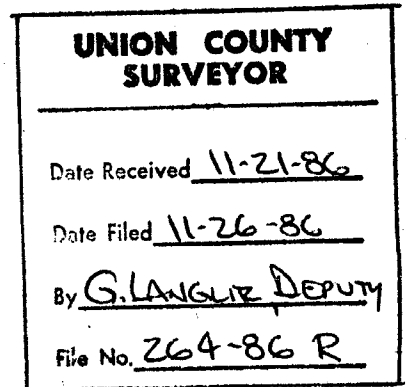
New BT's:

A 6 1/2" Fir bears S61 1/2°W, 38.7 ft., blazed&scribed: 1/4 S12SCBT. A 9 1/2" Fir bears N36°W, 22.7 ft., blazed&scribed: 1/4 S12SCBT.

Painted blazes and attached signs as required in Specifications for Cadastral Surveys, USFS Region 6, March, 1982. A 1/4" brass disk stamped "LS1848" nailed to lower end of blazes. To find corner follow USFS posted boundary south up hill from USFS road 6200600 250 ft.

Compass Declination: 19 1/2°E. Witness: Jeremy Sutton

I hereby certify that the above described corner monument and/or accessories was perpetuated as hereon described on July 7, 1986.



Office of..... County of..... State of..... I hereby certify that the within instrument was filed in this office for record on the..... day of....., 19..... by..... (COUNTY OFFICIAL) (DEPUTY)

CERTIFIED RECORD OF LAND CORNER MONUMENTATION

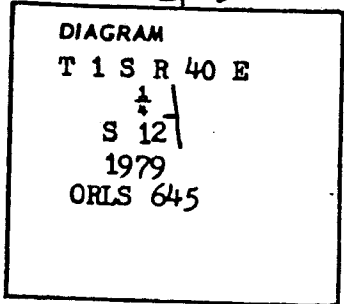
G-25

History of original corner establishment:

Corner was established in 1882 by Henry Meldrum, Deputy Surveyor under Contract No. 450.

Surveyor General's records state:

Set post, 3 ft. long, 3" sq., 24" in the ground, for $\frac{1}{4}$ sec. cor., mkd. $\frac{1}{4}$ S on W. face; from which:
A 5" fir bears N 31 E., 32 lks. dist., mkd $\frac{1}{4}$ S BT.
A 4" fir bears S 36 W., 37 lks. dist. mkd $\frac{1}{4}$ S BT.



Resurveyed by Alonzo Gesner, Deputy Surveyor under Contract No. 683 in 1898. He states that he found a post 2 ft. above ground, 3" sq., mkd. and witnessed as described by the surveyor general.

Description of corner evidence found:

At assumed corner location I found no evidence of the post. I found a 28" white fir with a face overgrown; opened face and found overgrown evidence into approx. a 4" tree; heart of tree is completely rotted; no trace of scribing. The face is in the proper position and corner location checks with the other calls.

Description of monument and accessories I established to perpetuate the original location of this corner

I set a 2" galv. iron pipe with brass cap approx. 2" above surface in a 3" mound of earth with cap stamped as shown above.

I set one bearing tree in Sec 12;
A 12" tamarack bears S 89 00 W, 73.0 ft. scribed $\frac{1}{4}$ S S12 BT.

REGISTERED
PROFESSIONAL
LAND SURVEYOR

OREGON
JULY 10, 1964
JAMES H. HAMBLETON
645

Office of..... County of.....
State of....., I hereby certify that the within instrument was filed in this office
for record on the day of.....
..... by
(COUNTY OFFICIAL) (DEPUTY)

**UNION COUNTY
SURVEYOR**

Date Received _____
Date Filed _____
By _____
File No. 160-84R

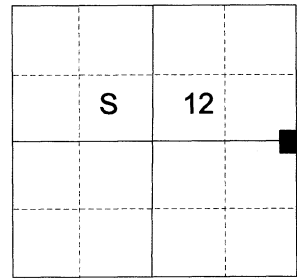
* GPO 796-333

CERTIFIED RECORD OF LAND CORNER MONUMENTATION

HISTORY OF ORIGINAL CORNER ESTABLISHED:

Corner originally established by Henry Meldrum under GLO joint contract number 450 dated June 11, 1882. Surveyor General field notes state:
 Set post 3 ft long, 3 in square, 24" in ground for 1/4 sec cor marked 1/4 S on W face, from which:
 A Fir 5 in diam bears N 31° E 32 lks dist marked 1/4 S.B.T.
 A Fir 4 in diam bears S 36° W 37 lks dist marked 1/4 S.B.T.

T 1 S R 40 E G-25



In 1979 James Hambleton found no evidence of the post but did find the Southwest bearing tree. Union County Monumentation Record 160-84R states: I set a 2" galv. iron pipe with brass cap approx. 2" above surface in a 3" mound of earth with cap stamped as shown above.
 I set one bearing tree in Sec. 12:
 A 12" tamarack bears S 89°00 W, 73.0 ft. scribed 1/4S S12
 BT

In 1986 B.A. Sutton found the 2 1/2" brass capped iron pipe monument. Union County Monumentation Record 264-86R states: Found:
 Orig. BT: A 27 1/2" Fir bears S36°W, 24.2 ft., blaze chopped open, tree hollow.
 ORLS 645 BT: A 13" Western Larch bears S89°W, 73.0 ft., open blaze 1/4S12BT visible.
 New BT's: A 6 1/2" Fir bears S61 1/2°W, 38.7 ft., blazed and scribed: 1/4S12SCBT
 A 9 1/2" Fir bears N36°W, 22.7 ft., blazed and scribed: 1/4S12SCBT

DESCRIPTION OF CORNER EVIDENCE FOUND:

Found a 2 1/2" iron pipe flush with the ground with 2 1/2" brass cap marked as shown below from which:
 A 28" White Fir stob bears South 36° West a dist. of 24.20 ft., dead and standing 15' tall with scribe visible on rotted remnants in center of tree, added spike to side for distance measurement.
 A stump hole bears South 89° West a dist. of 73 ft., no scribes visible on rotted remnants.
 A stump hole bears South 61° West a dist. of 39 ft., with scribes visible on rotted remains.
 A 16" White Fir bears North 36° West a dist. of 22.70 ft., alive and vigorous with healed blaze

Falls approx. 4 ft. West of North/South bearing fence lines.

DESCRIPTION OF MONUMENT AND ACCESSORIES I ESTABLISHED TO PERPETUATE THE ORIGINAL LOCATION OF THIS CORNER:

From the iron pipe monument:

NEW BEARING OBJECTS:

A 12" Douglas Fir bears South 52° West a dist. of 7.35 ft., marked 1/4 S12 BT.
 A 6' steel fence post bears North a dist. of 3.35 ft., with bearing tree sign attached.

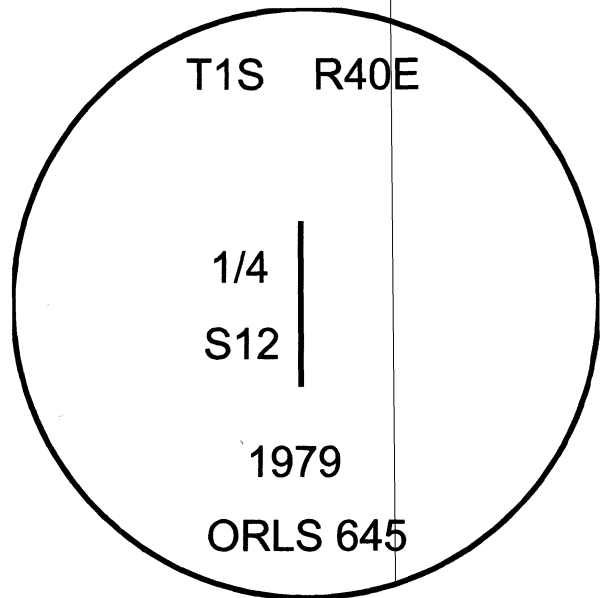
I hereby certify that the corner was perpetuated on June 1, 2022.
 Witness: Kyle A. Tucker



Renewal Date: June 30, 2023

UNION COUNTY SURVEYOR

Date Received 6/7/22
 Date Filed 6/7/22
 Filed By [Signature]
 File Number 017-2022



I used a steel tape and magnetic compass in the establishment of the new accessories. I used 14° East declination, the distances are to a 60d spike driven into the right side of the root crown of the bearing trees. A brass washer marked OPLS 83571 is attached to the BT blaze of the new bearing tree. Bearing and distance of the fence post is to the center of post.