

CERTIFIED RECORD OF LAND CORNER MONUMENTATION

G-21

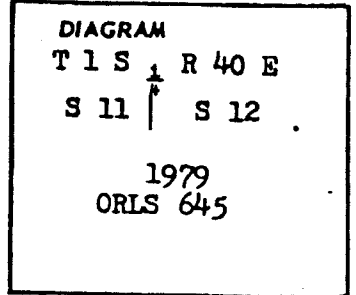
History of original corner establishment:

Corner established in 1882 by Henry Meldrum, Deputy Surveyor under contract No. 450.

Surveyor General's records state:  
Set basalt stone 32 x 9 x 5", 24" in the ground, for 1/4 sec. cor., mkd. 1/4 on W. face; from which:

A tamarack, 20" dia. bears N 68 W., 97 lks. dist. mkd. 1/4 S BT.

A 48" pine bears S 72 E, 82 lks. mkd. 1/4 S BT.



Description of corner evidence found:

At assumed corner location I found a 28 x 10 x 6" basalt stone lying on surface in good condition with 1/4 near one end.

Found approx. 36" badly rotted pine stump bears S 72 E, 82 lks. with no visible face or scribing.

Found approx. 18" larch stump with evidence of face and portion of BT visible, bears N 68 W, 97 lks.

Description of monument and accessories I established to perpetuate the original location of this corner

I set a 2" galv. iron pipe with brass cap in a mound of stone 3 ft. dia. and 2 ft. high as ground was too hard to dig. Cap stamped as shown above. Buried original stone along E edge of new monument.

I set two new bearing trees:

A 6" D. fir bears N 52 W, 31.0 ft. scribed 1/4 S BT.

A 12" P. pine bears N 74 E, 48.25 ft. scribed 1/4 S BT.

REGISTERED  
PROFESSIONAL  
LAND SURVEYOR

*James H. Hambleton*

OREGON  
JULY 10, 1964  
JAMES H. HAMBLETON  
645

Office of..... County of.....  
State of....., I hereby certify that the within instrument was filed in this office  
for record on the ..... day of .....

..... by .....

(DEPUTY)

<b>UNION COUNTY SURVEYOR</b>	
Date Received	_____
Date Filed	_____
By	_____
File No.	<u>157-84 R</u>

**CERTIFIED RECORD OF LAND CORNER MONUMENTATION**

**HISTORY OF ORIGINAL CORNER ESTABLISHED:**

Corner originally established by Henry Meldrum under GLO contract number 450 dated June 11, 1882. Surveyor General field notes state:

Set a basalt stone 32 x 9 x 5 ins., 24 ins. in ground for 1/4 sec. cor. marked 1/4 on W. face, from which:

A tamarack 20 ins. in dia. bears N68°W 97 lks. dist. marked 1/4 SBT

A pine 48 ins. in dia. bears S72°E 82 lks. dist. marked 1/4 SBT

In 1979 James H. Hambleton found the stone and used it's location as per Union County Survey Number 32-80. Union County Monumentation Record 157-84R states: At assumed corner location I found a 28 x 10 x 6" basalt stone lying on surface in good condition with 1/4 near one end.

Found approx. 36" badly rotted pine stump bears S72E, 82 lks, with no visible face or scribing.

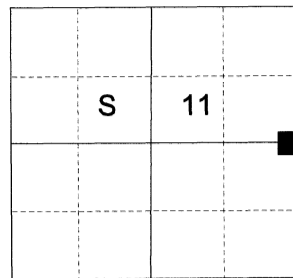
Found approx. 18" larch stump with evidence of face and portion of bt visible, bears N 68 W, 97 lks.

Set a 2" galv. iron pipe with brass cap in a mound of stone 3 ft. dia. and 2 ft. high as ground was too hard to dig. Cap stamped as shown. Buried original stone along E edge of new monument. Set two new bearing trees:

A 6" Douglas Fir bears N 52 W, 31.0 ft. scribed 1/4 S BT.

A 12" Ponderosa Pine bears N 74 E, 48.25 ft. scribed 1/4 S BT.

T 1 S R 40 E G-21



**DESCRIPTION OF CORNER EVIDENCE FOUND:**

Found 2 1/2" iron pipe, 4" above ground, with 2 1/2" brass cap marked as shown below and in a 4' diam. mound of stone, from which:

A 21" Ponderosa Pine bears North 74° East a dist. of 48.25 ft., alive and vigorous with healed blaze.

A 16" Douglas Fir bears North 52° West a dist. of 31.00 ft., alive and vigorous with healed blaze.

**DESCRIPTION OF MONUMENT AND ACCESSORIES I ESTABLISHED TO PERPETUATED THE ORIGINAL LOCATION OF THIS CORNER:**

From the Iron Pipe,

**NEW BEARING OBJECTS:**

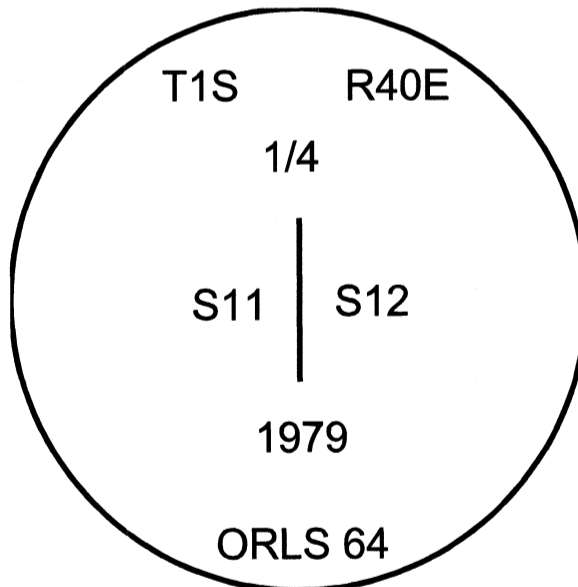
A 9" White Fir bears South 12° East, a dist. of 31.55 ft., marked 1/4 S12 BT.

A 7" White Fir bears South 43° West, a dist. of 13.70 ft., marked 1/4 S11 BT.

Fence corner to South/West bearing fence lines falls Southeasterly approx. 5 ft.

I hereby certify that the corner was perpetuated on May 19, 2022.

Witness: Kyle A. Tucker



I used a steel tape and magnetic compass in the establishment of the new accessories. I used 14° East declination, the distances are to a 60d spike driven into the right side of the root crown of the bearing trees. A brass washer marked OPLS 83571 is attached to the BT blaze of the new bearing trees.

<b>UNION COUNTY SURVEYOR</b>	
Date Received	6/3/22
Date Filed	6/3/22
Filed by	<i>[Signature]</i>
File Number	013-2022R

REGISTERED PROFESSIONAL LAND SURVEYOR
---

OREGON June 2, 2010 JEFFREY S. HSU 83571
---

Renewal Date: June 30, 2023