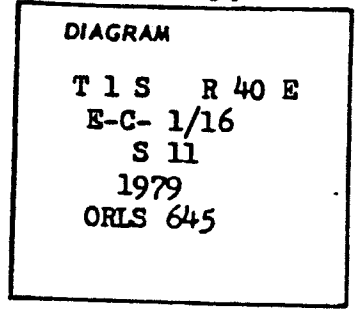


CERTIFIED RECORD OF LAND CORNER MONUMENTATION

History of original corner establishment:

No previous history.

G-20



Description of corner evidence found:

None

Description of monument and accessories I established to perpetuate the original location of this corner

I set a 1" galv. iron pipe with brass cap approx. 6" above surface of ground. No stone available so did not place any stone about the monument. Cap stamped as shown above.

Set two bearing trees:

A 9" D. fir bears N 20 E, 14.10 ft. and scribed 1/16 S BT.

A 12" P. pine bears S 61 E, 28.0 ft. scribed 1/16 S BT.

REGISTERED  
PROFESSIONAL  
LAND SURVEYOR

*James H. Hambleton*

OREGON  
JULY 10, 1954  
JAMES H. HAMBLETON  
645

Office of..... County of.....  
State of....., I hereby certify that the within instrument was filed in this office  
for record on the ..... day of.....

(COUNTY OFFICIAL)

(DEPUTY)

UNION COUNTY  
SURVEYOR

---

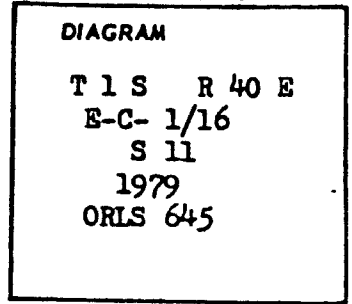
Date Received \_\_\_\_\_  
Date Filed \_\_\_\_\_  
By \_\_\_\_\_  
File No. 155-84R

CERTIFIED RECORD OF LAND CORNER MONUMENTATION

G-20

History of original corner establishment:

No previous history.



Description of corner evidence found:

None

Description of monument and accessories established to perpetuate the original location of this corner

I set a 1" galv. iron pipe with brass cap approx. 6" above surface of ground. No stone available so did not place any stone about the monument. Cap stamped as shown above.

Set two bearing trees:

A 9" D. fir bears ~~N 20 E~~, 14.10 ft. and scribed 1/16 S BT.  
*N 18 E 15.73*

A 12" P. pine bears ~~S 61 E~~, 28.0 ft. scribed 1/16 S BT.  
*S 64 15 E 27.94*

Note:

Distance and bearing to bearing trees  
is amended 5-20-80

*James H. Hambleton*  
ORLS 645

REGISTERED  
PROFESSIONAL  
LAND SURVEYOR

*James H. Hambleton*

OREGON  
JULY 10, 1954  
JAMES H. HAMBLETON  
645

Office of..... County of.....

State of....., I hereby certify that the within instrument was filed in this office

for record on the ..... day of .....

..... by .....

(COUNTY OFFICIAL)

(DEPUTY)

UNION COUNTY  
SURVEYOR

Date Received \_\_\_\_\_

Date Filed \_\_\_\_\_  
GPO 796-333

By \_\_\_\_\_

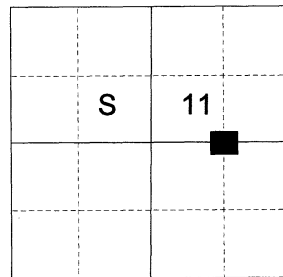
File No. 156-84R

**CERTIFIED RECORD OF LAND CORNER MONUMENTATION**

**HISTORY OF ORIGINAL CORNER ESTABLISHED:**

Corner originally established by James H. Hambleton as per Union County Survey Number 32-80. Union County Monumentation Record 156-84R states: Set a 1" galv. iron pipe with brass cap approx. 6" above surface of ground. No stone available so did not place any stone about the monument. Cap stamped as shown.  
Set two new bearing trees:  
A 9" Douglas Fir bears N 18 E, 15.73 ft. scribed 1/16 S BT.  
A 12" Ponderosa Pine bears S 66 15 E, 27.94 ft. scribed 1/16 S BT.

T 1 S R 40 E G-20



**DESCRIPTION OF CORNER EVIDENCE FOUND:**

Found 1 1/2" iron pipe, 8" above ground, with 2 1/2" brass cap marked as shown below, and under a tripod of fence posts, from which:

A 16" Douglas Fir bears North 16° East a dist. of 15.70 ft., alive and vigorous with healed blaze.  
An 18" Ponderosa Pine stump bears South 66° East a dist. of 28.00 ft., dead and rotten with BT scribe visible on reverse face upon excavation.

**DESCRIPTION OF MONUMENT AND ACCESSORIES I ESTABLISHED TO PERPETUATED THE ORIGINAL LOCATION OF THIS CORNER:**

From the Iron Pipe,

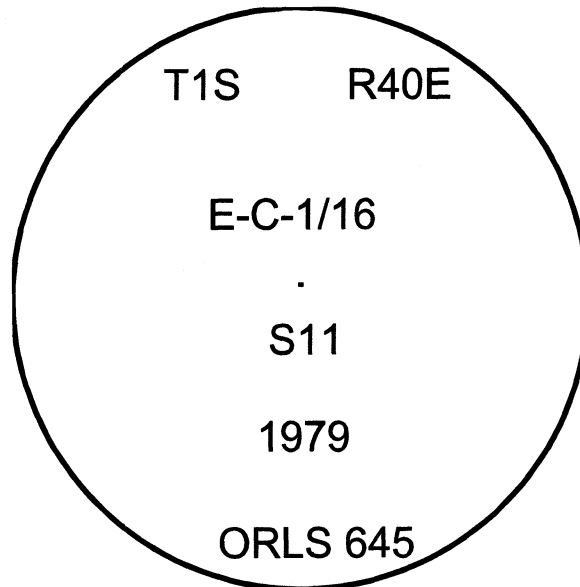
**NEW BEARING OBJECTS:**

An 8 " Douglas Fir bears North 74° West, a dist. of 22.70 ft., marked CE 1/16 S11 BT.

Fence corner to North/East/West bearing fence lines falls Northeasterly approx. 8 ft.

I hereby certify that the corner was perpetuated on May 19, 2022.

Witness: Kyle A. Tucker



I used a steel tape and magnetic compass in the establishment of the new accessories. I used 14° East declination, the distances are to a 60d spike driven into the right side of the root crown of the bearing trees. A brass washer marked OPLS 83571 is attached to the BT blaze of the new bearing trees.

**UNION COUNTY SURVEYOR**  
Date Received 6/3/22  
Date Filed 6/3/22  
Filed By [Signature]  
File Number 012-2022R

**REGISTERED PROFESSIONAL LAND SURVEYOR**  
[Signature]  
**OREGON**  
June 2, 2010  
**JEFFREY S. HSU**  
83571

Renewal Date: June 30, 2023