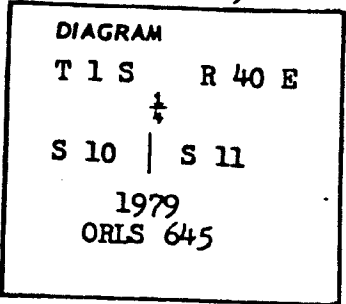


CERTIFIED RECORD OF LAND CORNER MONUMENTATION

G-17



History of original corner establishment:

Corner established in 1882 by Henry Meldrum, Deputy Surveyor under Contract No. 450.

Surveyor General's records states:

Set a post, 3 ft. long, 3" sq., 24" in the ground, for $\frac{1}{4}$ sec. cor. mkd. $\frac{1}{4}$ S on W face; 750 ft. below top of hill; from which:

A 7" fir bears N 58 E, 11 lks. mkd. $\frac{1}{4}$ S BT.

A 6" fir bears S 22 W, 21 lks. mkd. $\frac{1}{4}$ S BT.

Description of corner evidence found:

At assumed corner location I found no evidence of original cor. post.

Found no trace of original bearing trees due to heavy logging activity and the immediate area is in predominately white fir with a rapid rate of deterioration.

Description of monument and accessories I established to perpetuate the original location of this corner

I set by proportionate measurements a 2" galv. iron pipe with brass cap 8" above surface of ground in a mound of stone 3 ft. dia. and 1 ft. high. Cap stamped as shown above.

Bearing trees: N 65 45 W 61.67

A 7" larch bears ~~N 73 W~~, 68.75 ft. scribed $\frac{1}{4}$ S BT.

A 8" w. fir bears ~~S 36 E~~, 20.30 ft. scribed $\frac{1}{4}$ S BT.

Note:

Distance and bearing to bearing trees
is amended 5-20-80

James H. Hambleton
ORLS 645

REGISTERED
PROFESSIONAL
LAND SURVEYOR

James H. Hambleton

OREGON
JULY 10, 1964
JAMES H. HAMBLETON
645

Office of County of
State of , I hereby certify that the within instrument was filed in this office
for record on the day of
..... by
(COUNTY OFFICIAL) (DEPUTY)

UNION COUNTY SURVEYOR	
Date Received	_____
Date Filed	_____
GPO 796-333	
By	_____
File No.	154-84R

CERTIFIED RECORD OF LAND CORNER MONUMENTATION

History of original corner establishment:

Corner established in 1882 by Henry Meldrum, Deputy Surveyor under Contract No. 450.

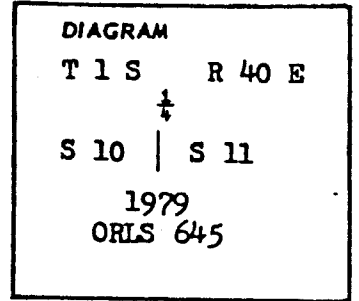
Surveyor General's records states:

Set a post, 3 ft. long, 3" sq., 24" in the ground, for $\frac{1}{4}$ sec. cor. mkd. $\frac{1}{4}$ S on W face; 750 ft. below top of hill; from which:

A 7" fir bears N 58 E, 11 lks. mkd. $\frac{1}{4}$ S BT.

A 6" fir bears S 22 W, 21 lks. mkd. $\frac{1}{4}$ S BT.

G-17



Description of corner evidence found:

At assumed corner location I found no evidence of original cor. post.

Found no trace of original bearing trees due to heavy logging activity and the immediate area is in predominately white fir with a rapid rate of deterioration.

Description of monument and accessories I established to perpetuate the original location of this corner

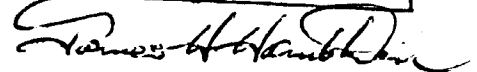
I set by proportionate measurements a 2" galv. iron pipe with brass cap 8" above surface of ground in a mound of stone 3 ft. dia. and 1 ft. high. Cap stamped as shown above.

Bearing trees:

A 7" larch bears N 73 W, 68.75 ft. scribed $\frac{1}{4}$ S BT.

A 8" w. fir bears S 36 E, 20.30 ft. scribed $\frac{1}{4}$ S BT.

REGISTERED
PROFESSIONAL
LAND SURVEYOR



OREGON
JULY 10, 1964
JAMES H. HAMBLETON
645

Office of..... County of.....
State of....., I hereby certify that the within instrument was filed in this office
for record on the day of

..... by

(COUNTY OFFICIAL) (DEPUTY)

**UNION COUNTY
SURVEYOR**

Date Received _____

Date Filed _____ \approx GPO 796-333

By _____

File No. 153-84R

CERTIFIED RECORD OF LAND CORNER MONUMENTATION

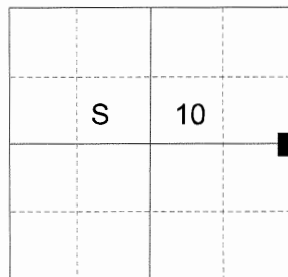
HISTORY OF ORIGINAL CORNER ESTABLISHED:

Corner originally established by Henry Meldrum under GLO contract no. 450, dated June 11, 1882. Surveyor General field notes state:

Set a post 3 ft. long, 3 ins. square 24 ins. in ground for 1/4 sec. cor. 750 ft. below top of hill, marked 1/4 S on W. face, from which:

- A fir 7 ins. in dia. bears N58°E, 11 lks. dist., marked 1/4 SBT.
- A fir, 6 ins. in dia. bears S22°W, 21 lks. dist. marked 1/4 SBT.

T 1 S R 40 E G-17



In Survey Number 38-80, James Hambleton finds no remaining evidence of the original GLO corner. Union County Monumentation record 154-80R states:

- I set by proportionate measurements a 2" galv. iron pipe with brass cap 8" above surface of ground in a mound of stone 3 ft. dia. and 1 ft. high. Bearing trees:
- A 7" larch bears N 65°45'W, 67.07 ft. scribed 1/4 S BT.
- A 8" w. fir bears S 59° E, 18.60 ft. scribed 1/4 S BT.

DESCRIPTION OF CORNER EVIDENCE FOUND:

Found a 2 1/2" iron pipe with 2 1/2" brass cap, marked as shown below, protruding 5" above ground in a collar of stone 3 ft. diam., from which:

A fir stump bears South 59° East, a distance of 19 feet, blaze evident.

SEE SURVEY NUMBER 018-2017

DESCRIPTION OF MONUMENT AND ACCESSORIES I ESTABLISHED

TO PERPETUATE THE ORIGINAL LOCATION OF THIS CORNER:

From the iron pipe monument,

NEW BEARING TREE:

- A 7" Douglas Fir bears North 34° East, a distance of 13.35 feet, marked 1/4 S11 BT.
- A 7" Douglas Fir bears South 67° East, a distance of 58.60 feet, marked 1/4 S11 BT.
- A 6" White Fir bears South 7° West, a distance of 25.15 feet, marked 1/4 S10 BT.
- No non-merchantable trees in NW quadrant.

I hereby certify that the corner was perpetuated May 23, 2017.

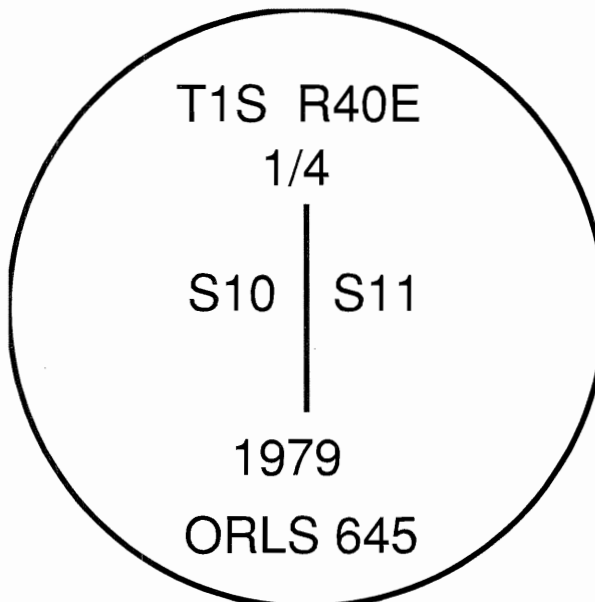
UNION COUNTY SURVEYOR

Date Received 5/31/17

Date Filed 5/31/17

Filed By M.G. Muir

File Number 010-2017R



REGISTERED PROFESSIONAL LAND SURVEYOR

[Signature]

OREGON
June 2, 2010
JEFFREY S. HSU
83571

Renewal Date: June 30, 2019

I used a steel tape and magnetic compass in the establishment of the bearing trees. Magnetic declination used was 13° East. Bearings are to a brass washer in the lower BT blaze marked OPLS 83751. Distances are to a spike in the side of the root crown.