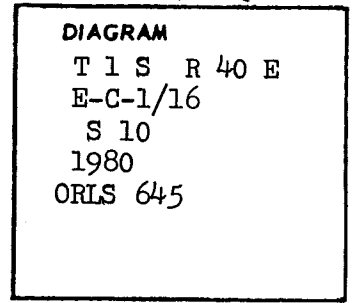


CERTIFIED RECORD OF LAND CORNER MONUMENTATION

G-16

History of original corner establishment:

No previous history.



Description of corner evidence found:

None

Description of monument and accessories I established to perpetuate the original location of this corner

I set a 1" galv. iron pipe 30" long with a brass cap, 6" above surface of ground in a mound of stone, with cap stamped as shown above.
 I set two bearing trees:
 A 14" fir bears N 42 15 W, 22.90 feet and scribed 1/16 S BT.
 A 14" fir bears S 24 00 W, 20.86 feet and scribed 1/16 S BT.

REGISTERED
 PROFESSIONAL
 LAND SURVEYOR
James H. Hambleton
 5-20-80
 OREGON
 JULY 10, 1964
 JAMES H. HAMBLETON
 645

Office of County of.....
 State of....., I hereby certify that the within instrument was filed in this office
 for record on the day of.....
 by
 (COUNTY OFFICIAL) (DEPUTY)

UNION COUNTY SURVEYOR
Date Received _____
Date Filed _____ ☆ GPO 796-333
By _____
File No. <u>152-84B</u>

CERTIFIED RECORD OF LAND CORNER MONUMENTATION

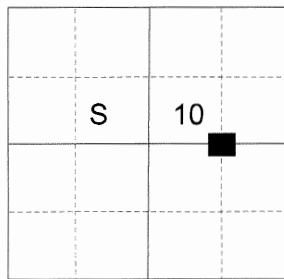
HISTORY OF ORIGINAL CORNER ESTABLISHED:

Corner originally established by James Hambleton in Survey Number 38-80. Union County Monumentation record 152-84R states:

I set a 1" galv. iron pipe 30" long with brass cap 6" above surface of ground in a mound of stone. I set two bearing trees:

A 14" fir bears N42 15W, 22.90 feet and scribed 1/16 S BT.
A 14" fir bears S24 00W, 20.86 feet and scribed 1/16 S BT.

T 1 S R 40 E G-16



DESCRIPTION OF CORNER EVIDENCE FOUND:

Found a 1" iron pipe with 2 1/2" brass cap, marked as shown below, protruding 3" above ground in a collar of stone 3 ft. diam., from which:

A 22" stump bears South 24° West, a distance of 20.9 feet, blaze evident.
A 26" stump bears North 41° West, a distance of 21.7 feet, blaze evident.

SEE SURVEY NUMBER 018-2017

DESCRIPTION OF MONUMENT AND ACCESSORIES I ESTABLISHED

TO PERPETUATE THE ORIGINAL LOCATION OF THIS CORNER:

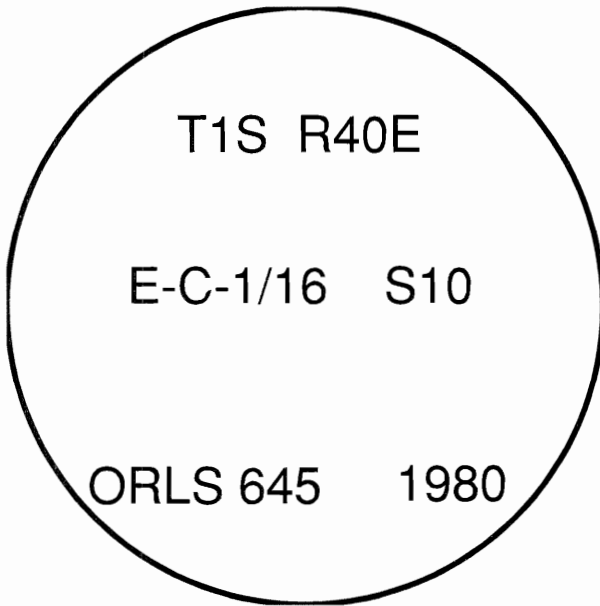
From the iron pipe monument,

NEW BEARING TREES:

A 12" Douglas Fir bears North 67° East, a distance of 10.35 feet, marked CE 1/16 S10 BT.
A 12" Douglas Fir bears South, a distance of 27.10 feet, marked CE 1/16 S10 BT.

I hereby certify that the corner was perpetuated May 29, 2017.

UNION COUNTY SURVEYOR
Date Received 5/31/17
Date Filed 5/31/17
Filed By Ad. G. Hsu
File Number 009-2017R



REGISTERED PROFESSIONAL LAND SURVEYOR
[Signature]
OREGON
June 2, 2010
JEFFREY S. HSU
83571

Renewal Date: June 30, 2019

I used a steel tape and magnetic compass in the establishment of the bearing trees. Magnetic declination used was 13° East. Bearings are to a brass washer in the lower BT blaze marked OPLS 83751. Distances are to a spike in the side of the root crown.