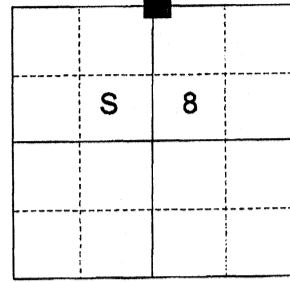


**CERTIFIED RECORD OF LAND CORNER MONUMENTATION**

**HISTORY OF ORIGINAL CORNER ESTABLISHED:**

Corner originally established by Henry Meldrum under GLO contract number 450 dated June 11th, 1882. Surveyor General field notes state:  
Set basalt stone 27x15x12 ins., 21 ins. in ground for 1/4 sec. cor. marked 1/4 on N. face and raised a mound of stone alongside. Pits impracticable.

T 1 S R 40 E E-07



**DESCRIPTION OF CORNER EVIDENCE FOUND:**

Found a 21"x15"x10" basalt stone, loosely set, marked 1/4 on top face, from which:  
A 5' diam. mound of stone bears approx. 10 ft. West

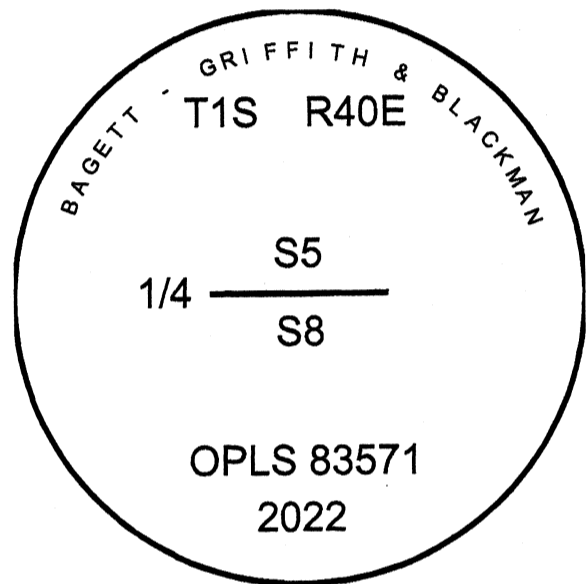
SEE SURVEY NUMBER 026-2022

**DESCRIPTION OF MONUMENT AND ACCESSORIES I ESTABLISHED TO MONUMENT THE ORIGINAL LOCATION OF THIS CORNER:**

At position of found stone, I set a 2 1/2" aluminum pipe, 6" in the ground, to bedrock, with 3" aluminum cap marked as shown and in a 4 ft. diam. mound of stone, from which:


**NEW BEARING OBJECTS:**

- A 5/8" iron pin bears North 64°16' East a dist. of 13.96 ft., with 1 1/2" aluminum cap marked "BGB SURVEY MARKER NE RP"
- A basalt stone, 3'x2'x1' exposed bears South 27°22' East a dist. of 26.74 ft., chiseled "X BO" on North face.
- A 5/8" iron pin bears South 64°29' West a dist. of 13.12 ft., with 1 1/2" aluminum cap marked "BGB SURVEY MARKER SW RP"
- A basalt stone, 3'x2'x1' exposed, bears North 19°30' West a dist. of 17.80 ft., chiseled "X BO" on South face.



I hereby certify that the corner was monumented on August 23, 2022.  
Witness: Dan S. Drum

REGISTERED  
PROFESSIONAL  
LAND SURVEYOR



OREGON  
June 2, 2010  
JEFFREY S. HSU  
83571


Renewal Date: June 30, 2023

I used a Leica GS18 with RTK in the establishment of the new accessories. Basis of Bearing is as per Survey Number 026-2022. The distances and bearings are to the center of the aluminum caps or the center of the chiseled X.

**UNION COUNTY  
SURVEYOR**

Date Received 8/31/22

Date Filed 8/31/22

Filed By 

File Number 024-2022R