

CERTIFIED RECORD OF LAND CORNER MONUMENTATION

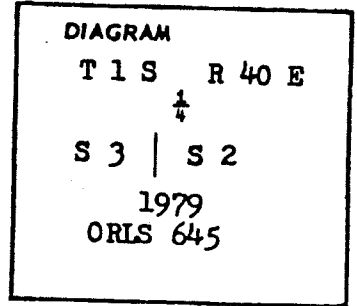
C-17

History of original corner establishment:

Corner established in 1882 by Henry Meldrum, Deputy Surveyor under Contract No. 450.

Surveyor General's records state:

Set a basalt stone, 18 x 12 x 6", 12" in the ground for $\frac{1}{4}$ sec. cor. mkd. $\frac{1}{4}$ on W. face; and raised a mound of stone alongside. Pits impracticable.



Description of corner evidence found:

At assumed corner location I found a 16 x 11 x 6" basalt stone 8" above ground in good condition with $\frac{1}{4}$ on W face. Stone found in a small mound of stone.

Description of monument and accessories I established to perpetuate the original location of this corner

I set a 2" galv. iron pipe with brass cap approx. 12" above the ground surface in a mound of stone and placed original stone upside down along W edge of monument. Cap stamped as shown above.

I set two bearing trees:

A 6" P. pine bears N 63 30 W, 54.85 ft. and scribed $\frac{1}{4}$ S BT.

A 9" P. pine bears S 77 E, 40.18 ft. scribed $\frac{1}{4}$ S BT.

REGISTERED
PROFESSIONAL
LAND SURVEYOR

James H. Hambleton

OREGON
JULY 10, 1954
JAMES H. HAMBLETON
645

Office of..... County of.....
State of....., I hereby certify that the within instrument was filed in this office
for record on the day of ..
..... by
(COUNTY OFFICIAL) (DEPUTY)

UNION COUNTY
SURVEYOR

Date Received _____
Date Filed _____
By _____
File No. 129-84 R

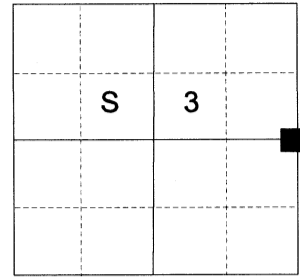
CERTIFIED RECORD OF LAND CORNER MONUMENTATION

HISTORY OF ORIGINAL CORNER ESTABLISHED:

Corner originally established by Henry Meldrum under GLO contract number 450 dated June 11, 1882. Surveyor General field notes state:
Set a basalt stone 18 x 12 x 6 ins., 12 ins. in ground for 1/4 sec. cor. marked 1/4 on W. face, raised mound of stone alongside, pits impracticable,

In 1979 James H. Hambleton found the stone. Union County Monumentation Record 129-84R states: At assumed corner location I found a 16 x 11 x 6" basalt stone 8" above ground in good condition with 1/4 on W. face. Stone found in a small mound of stone. Set a 2" galv. iron pipe with brass cap approx. 12" above the ground surface in a mound of stone and placed original stone upside down along W. edge of monument. Cap stamped as shown above. I set two new bearing trees:
A 6" Ponderosa Pine bears N 63°30' W, 54.85 ft. scribed 1/4 S BT
A 9" Ponderosa Pine bears S 77 E, 40.18 ft. scribed 1/4 S BT

T 1 S R 40 E C-17



DESCRIPTION OF CORNER EVIDENCE FOUND:

Found 2 1/2" iron pipe, 6" above ground, with 2 1/2" brass cap marked as shown below and in a 3' diam. mound of stone, from which:

An 11" Ponderosa Pine bears North 64° West a dist. of 54.85 ft., alive and vigorous with healed blaze.
A 16" Ponderosa Pine bears South 77° East a dist. of 40.20 ft., alive and vigorous with healed blaze.

DESCRIPTION OF MONUMENT AND ACCESSORIES I ESTABLISHED TO PERPETUATED THE ORIGINAL LOCATION OF THIS CORNER:

From the iron pipe monument,

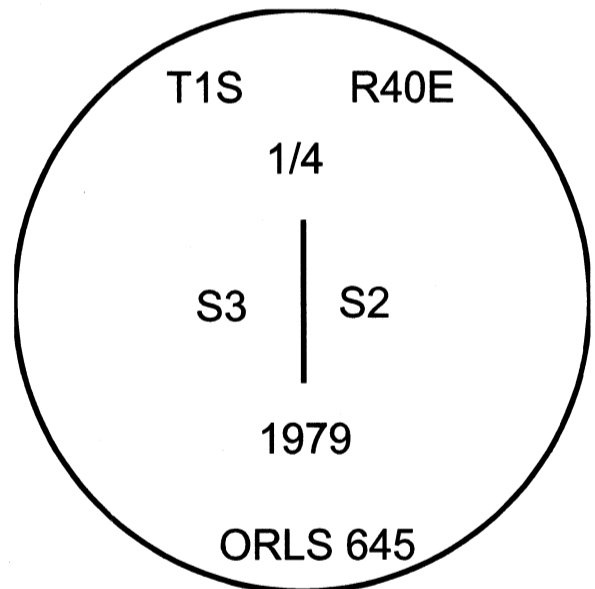
NEW BEARING OBJECTS:

A 16" Ponderosa Pine bears North 36° East, a dist. of 30.90 ft., marked 1/4 S2 BT.
A 4" Ponderosa Pine bears South 17° West, a dist. of 68.15 ft., marked X BT.

Remnants to East/West fence exist from the corner position. The monument falls approx. 5' East of the uphill cut bank edge of a North/South running forest road.

I hereby certify that the corner was perpetuated on June 10, 2022.

Witness: Kyle A. Tucker



I used a steel tape and magnetic compass in the establishment of the new accessories. I used 14° East declination, the distances are to a 60d spike driven into the right side of the root crown of the bearing trees. A brass washer marked OPLS 83571 is attached to the BT blaze of the new bearing trees.

UNION COUNTY SURVEYOR	
Date Received	6/11/22
Date Filed	6/11/22
Filed By	[Signature]
File Number	019-2022R

REGISTERED PROFESSIONAL LAND SURVEYOR
OREGON June 2, 2010
JEFFREY S. HSU 83571

Renewal Date: June 30, 2023

HORIZONTAL CONTROL DATA

UNION COUNTY, OREGON

OREGON STATE PLANE, NORTH ZONE (3601)

STA NAME: 20220018

1/4 SECTION CORNER COMMON TO SECTIONS 2 AND 3

TWP. 1 S RGE. 40 E.

GEODETIC COORD: NAD 83(91)

DATE TIED: June 10, 2022

LAT: 45 ° 30 ' 26.71025 " N

SURVEYOR: JEFFREY S. HSU
OPLS 83571

LONG: 117 ° 47 ' 17.77069 " W

FIRM: BAGETT, GRIFFITH, & BLACKMAN
2006 ADAMS AVENUE
LAGRANDE, OR 97850
(541) 963-6092

SP. COOR: NAD 83(91)

N: 682758.134 INT FT.

E: 8897169.714 INT FT.

TYPE: GPS

THETA: 1 ° 55 ' 23.2 "

ORDER: SECOND CLASS: 1


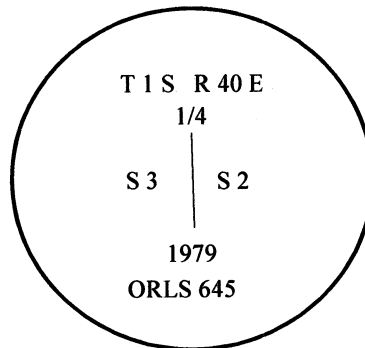
SCALE FACTOR: 0.99991203

ELEV: 4034.28 US FT.

ELEV: DATUM: NGVD 29

COMMENTS:

2 ½" iron pipe with brass cap marked as shown, set in mound of stone



Renewal Date: June 30, 2023

1 METER = 3.2808333333... US FEET = 39.37 INCHES

1 METER = 3.280839895 INT'L FEET OR 1 INCH = 2.54 CM

TO CALCULATE ELEVATION FACTOR (IN THE NORTH AMERICAN CONTINENT)

DIVIDE 20,906,000 BY (20,906,000 + ELLIPSOID ELEV. IN FEET)

GEOID MODEL : 2012B