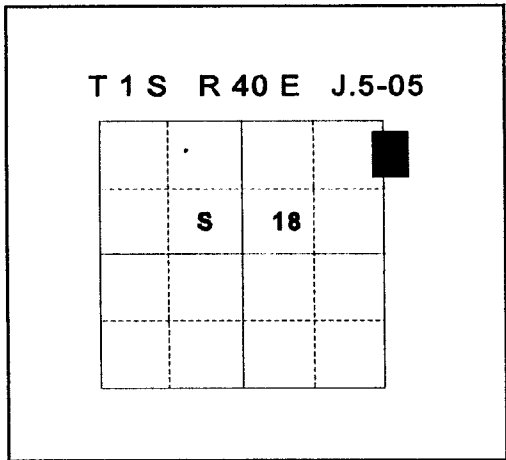


**CERTIFIED RECORD OF LAND CORNER MONUMENTATION**

**HISTORY OF ORIGINAL CORNER ESTABLISHMENT:**

None



No record of subsequent monumentation found in Union County survey records

**DESCRIPTION OF CORNER EVIDENCE FOUND:**

None

See Union County Survey Number 034-1996.

**DESCRIPTION OF MONUMENT AND ACCESSORIES I ESTABLISHED**

**TO PERPETUATE THE ORIGINAL LOCATION OF THIS CORNER:**

At the position determined by survey, I set a 5/8"x30" rebar with 1 1/2" aluminum cap marked as shown, 26 inches in the ground, with ring of stone, from which;

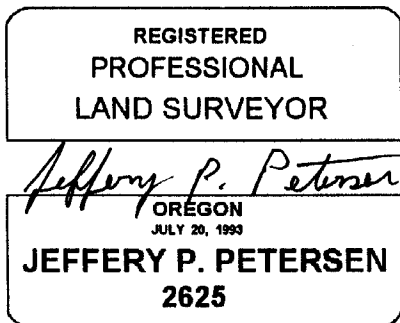
**NEW BEARING TREES:**

A 12" Diameter Ponderosa Pine bears N59°E, 17.63 feet, marked NN 1/64 S17 BT.

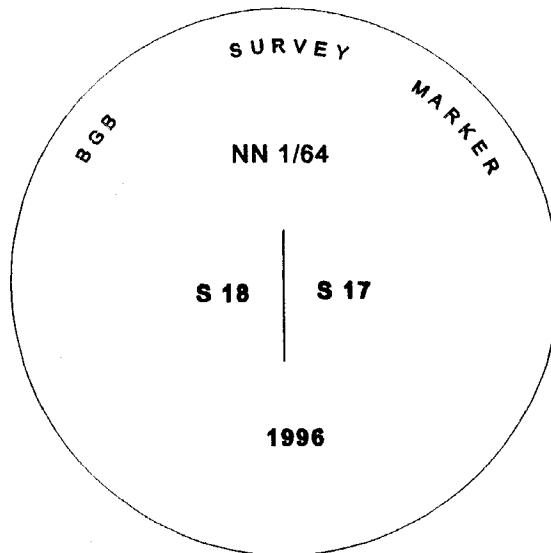
A 11" Diameter Ponderosa Pine bears N66°W, 34.51 feet, marked NN 1/64 S18 BT.

I hereby certify that the corner was monumented on August 12, 1996.

Witness: Jeff Madsen, Mark Durbin



Renewal Date: December, 31 1996



**UNION COUNTY SURVEYOR**

Date Received 8-15-96

Date Filed 8-15-96

Filed By R. ROBINSON, Deputy

File Number 091-1996R

I used a steel tape and magnetic compass in the establishment of the new accessories. I used 17° East declination, the distances are to 50d spike driven in the right side of the root crown of the bearing trees. I attached a brass washer marked OPLS 2625 to the BT Blaze.