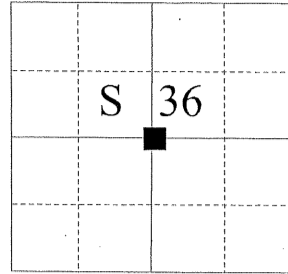


CERTIFIED RECORD OF LAND CORNER MONUMENTATION

HISTORY OF ORIGINAL CORNER ESTABLISHMENT:
Corner not previously established.

T 1S R 39 E X-23



DESCRIPTION OF CORNER EVIDENCE FOUND:
None.

See Survey Number 050-2013

DESCRIPTION OF MONUMENT AND ACCESSORIES I ESTABLISHED


TO PERPETUATE THE ORIGINAL LOCATION OF THIS CORNER:

At position determined by survey, I set a 2 1/2" x 30" aluminum pipe with 2 1/2" aluminum cap, marked as shown below, 30 inches in the ground, from which:

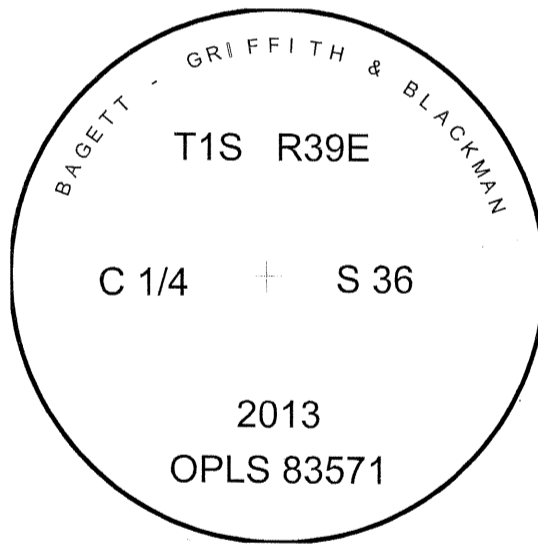
- A 6 inch Lodgepole Pine bears North 57° East, a distance of 21.25 feet, marked C1/4 S36 BT.
- A 6 inch Western Larch bears South 37° East, a distance of 23.65 feet, marked C1/4 S36 BT.
- A 15 inch White Fir bears South 10° West, a distance of 26.05 feet, marked C1/4 S36 BT.
- A 10 inch White Fir bears North, a distance of 55.00 feet, marked C1/4 S36 BT.

I set a steel fencepost approximately 1 foot North of the corner monument.
I hereby certify that the corner was monumented on October 7, 2013.

REGISTERED
PROFESSIONAL
LAND SURVEYOR


OREGON
June 2, 2010
JEFFREY S. HSU
83571

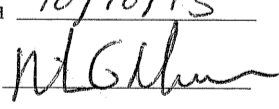
Renewal Date: June 30, 2015



**UNION COUNTY
SURVEYOR**

Date Received 10/10/13

Date Filed 10/10/13

Filed By 

File Number 442-2013R

I used a steel tape and magnetic compass in the establishment of the new accessories. I used 16° East declination. The distances are to a 60d spike in the right hand side of the root crown of the new bearing trees. Bearings are to a brass washer marked OPLS 83571 in the lower BT blaze.