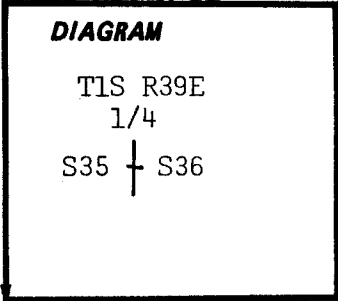


**CERTIFIED RECORD OF LAND CORNER MONUMENTATION**

Index File No. X-21

**History of original corner establishment:**

Corner was originally established by the G. L. O. under special instructions, dated June 16, 1888. John W. Kimbrell, Deputy Surveyor surveyed the corner on September 20, 1888. Surveyor General's notes state: "Set post, 3 ins. sq., 3 1/2 ft. long, 20 ins. in the ground, for 1/4 sec. cor. bet. secs. 35 and 36, mkd. 1/4S on W. face; from which: A red fir, 22 ins. diam., bears N44°E, 30 lks. dist., mkd. 1/4S BT. A pine, 20 ins. diam., bears S57°W, 13 lks. dist., mkd. 1/4S BT."



**Description of corner evidence found:**

Found no trace of record post. Found 20" Pine stump, with scribed T. Measured N57°E, 8.6 ft. North bearing tree has been moved by road construction.

**Description of monument and accessories established to perpetuate the original location of this corner:**

At measured point set 2 1/2" X 30" galvanized pipe and brass cap marked:

Set pipe 26" in the ground.

From which by magnetic declination of N20°E:

A 24" Fir bears S60°E, 21.7 ft. scribed 1/4 S36 BT.

A 12" Fir bears S35°W, 41.6 ft. scribed 1/4 S35 BT. Painted blazes red and 6" red band around. Placed 54-3s and brass washers stamped PLS 1051 on the BTs. Placed 54-4 on a steel fence post 5' North of the corner.

T1S R39E  
1/4  
S35 + S36  
OR PLS 1051  
1981

I hereby certify that the above corner monument was reestablished as herein described.

Witnesses: Ray McVey  
Daniel Rowland  
Dave Poe

October 30, 1981

**REGISTERED  
PROFESSIONAL  
LAND SURVEYOR**

*Barry B. Barbour*  
OREGON  
OCT. 17, 1975  
BARRY B. BARBOUR  
1051

<b>UNION COUNTY SURVEYOR</b>	
Date Received	_____
Date Filed	_____
By	_____
File No.	<u>116-84R</u>

Office of.....County Surveyor..... County of.....Union.....  
State of.....Oregon....., I hereby certify that the within instrument was filed in this office  
for record on the 16 day of.....November....., 1981.  
HOWARD L. PERRY..... by G. LANGLITZ.....  
(COUNTY OFFICIAL) (DEPUTY)

<b>UNION COUNTY SURVEYOR</b>	
Date Received	<u>11-16-81</u>
Date Filed	<u>11-16-81</u>
By	<u>G. LANGLITZ</u>
File No.	<u>INDEX FILE NO. X-21</u>

**CERTIFIED RECORD OF LAND CORNER MONUMENTATION**

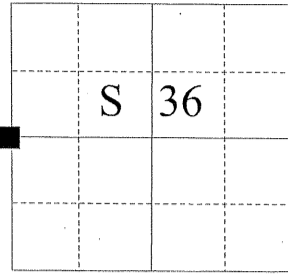
**HISTORY OF ORIGINAL CORNER ESTABLISHMENT:**

Corner originally established by John W. Kimbrell under GLO special instructions, dated June 16, 1888. Surveyor General record states:

Set post 3 in. square, 3 1/2 ft. long, 20 ins. in the ground for 1/4 Sec. corner between Secs 35 and 36. From which:  
 A Red Fir, 22 ins. diam. bears N44E, 30 lks., marked 1/4 S BT.  
 A Pine 20 ins. diam bears S57W, 13 lks. dist., marked 1/4 S BT.

In 1981, Barry Barbour reestablished corner from original GLO evidence. Union County monumentation record 116-84R states:  
 Found 20" Pine stump with scribed T. Measured N57°E 8.6 ft.  
 At measured point set 2 1/2" x 30" galvanized pipe and brass cap, 26" in the ground from which:  
 A 24" Fir bears S60°E, 21.7 ft. scribed 1/4 S36 BT.  
 A 12" Fir bears S35°W, 41.6 ft. scribed 1/4 S35 BT.

T 1S R 39 E X-21



**DESCRIPTION OF CORNER EVIDENCE FOUND:**

Found a 2 1/2" iron pipe with 2 1/2" brass cap marked as shown below, flush with the ground in a collar of stone, 2 ft. diam., from which:

A 30 inch Douglas Fir bears South 55° East, a distance of 21.7 feet, alive and vigorous with healed blaze.  
 A 17 inch Douglas Fir bears South 35° East, a distance of 41.6 feet, alive and vigorous with healed blaze.  
 The original GLO Stump bears South 57° East, a distance of 8.6 feet, with visible scribe mark.

**DESCRIPTION OF MONUMENT AND ACCESSORIES I ESTABLISHED**

**TO PERPETUATE THE ORIGINAL LOCATION OF THIS CORNER:**

From the iron pipe monument, I take new accessories:

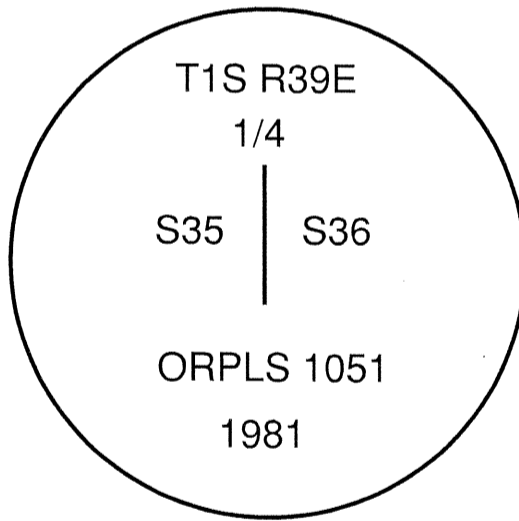
A 4 inch Western larch bears North 40° East, a distance of 21.85 feet, marked X BT.  
 A 5 inch Douglas Fir bears North 70° West, a distance of 26.90 feet, marked X BT.

I hereby certify that the corner was perpetuated on October 3, 2013.

REGISTERED  
PROFESSIONAL  
LAND SURVEYOR

OREGON  
June 2, 2010  
JEFFREY S. HSU  
83571

Renewal Date: June 30, 2015



**UNION COUNTY  
SURVEYOR**

Date Received 10/10/13

Date Filed 10/10/13

Filed By [Signature]

File Number 439-2013R

I used a steel tape and magnetic compass in the establishment of the new accessories. I used 16° East declination. The distances are to a 60d spike in the right hand side of the root crown of the new bearing trees. Bearings are to a brass washer marked OPLS 83571 in the lower BT blaze. Bearings and distances to the recovered trees are to the center of the root crown.