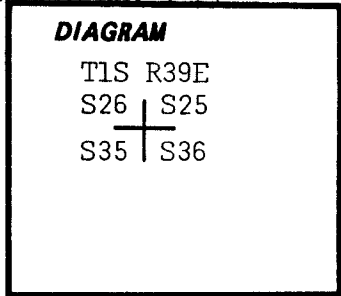


**CERTIFIED RECORD OF LAND CORNER MONUMENTATION**

Index File No. V-21

**History of original corner establishment:**

Corner was originally established by the G. L. O. under special instructions, dated June 16, 1888. John W. Kimbrell, Deputy Surveyor surveyed the corner on September 20, 1888. Surveyor General's notes state: "Set post, 4 ins. sq., 4 ft. long, 24 ins. in the ground, for cor. to secs. 25, 26, 35 and 36; on the top of mountains; marked ----- . From which: A pine, 20 ins. diam., bears N20°E, 74 lks. dist., mkd. T1S R39E S25 BT. A pine, 18 ins. diam., bears N62°W, 26 lks. dist., mkd. T1S R39E S26 BT. A pine, 10 ins. diam., bears S30°W, 73 lks. dist., mkd. T1S R39E S35 BT. A pine, 12 ins. diam., bears S57°E, 52 lks. dist., mkd. T1S R39E S36 BT."



**Description of corner evidence found:**

Found no trace of record post. Found 22" Pine snag, with visible scribing. Measured N57°W, 34.5 ft. From here a 24" Pine bears S31°W, 48.3 ft. with grown over blazes. A 30 Pine bears N62°W, 17.4 ft. with grown over blazes. The Northeast bearing tree falls in an area that has been worked over by a logging cat.

**Description of monument and accessories | established to perpetuate the original location of this corner:**

At measured point set 2 1/2" X 30" galvanized pipe and brass cap marked:  
 Set pipe 25" in the ground and mound of stone around to cap.  
 From which by magnetic declination of N20°E:  
 A 16" Pine bears N51°E, 74.3 ft. scribed T1S R39E S25 BT.  
 A 12" Fir bears S24°E, 32.7 ft. scribed T1S R39E S36 BT.  
 Painted blazes red and 6" red band around. Placed 54-3s and brass washers stamped PLS 1051 on the BTs. Placed 54-4 on a steel fence post 5' North of the corner.

T1S R39E  
 S26 | S25  
 +  
 S35 | S36  
 OR PLS 1051  
 1981

I hereby certify that the above corner monument was reestablished as herein described.

Witnesses: Ray McVey  
 Daniel Rowland  
 Dave Poe

October 30, 1981

**REGISTERED  
 PROFESSIONAL  
 LAND SURVEYOR**

*Barry B. Barbour*  
 OREGON  
 OCT. 17, 1975  
**BARRY B. BARBOUR**  
 1051

<b>UNION COUNTY          SURVEYOR</b>	
Date Received	_____
Date Filed	_____
By	_____
File No.	<u>114-814 R</u>

Office of.....County Surveyor..... County of.....Union.....  
 State of.....Oregon....., I hereby certify that the within instrument was filed in this office  
 for record on the 16 day of.....November....., 1981  
HOWARD L. PERRY..... by G. LANGLITZ  
 (COUNTY OFFICIAL) (DEPUTY)

<b>UNION COUNTY          SURVEYOR</b>	
Date Received	<u>11-16-81</u>
Date Filed	<u>11-16-81</u>
By	<u>G. LANGLITZ</u>
File No.	<u>INDEX FILE NO. V-21</u>

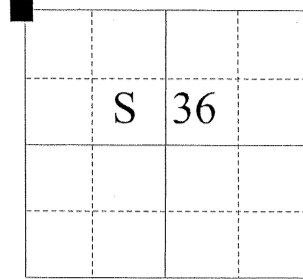
**CERTIFIED RECORD OF LAND CORNER MONUMENTATION**

**HISTORY OF ORIGINAL CORNER ESTABLISHMENT:**

Corner originally established by John W. Kimbrell under GLO special instructions, dated June 16, 1888. Surveyor General record states:

Set post 4 in. square, 4 ft. long, 24 ins. in the ground for corner to Secs 25-26-35 and 36. From which:  
 A Pine 20 ins. diam. bears N20°E, 74 lks. dist., marked T1S R39E S25 BT.  
 A Pine 18 ins. diam. bears N62°W, 26 lks. dist., marked T1S R39E S26 BT.  
 A Pine 10 ins. diam. bears S30°W, 73 lks. marked T1S R39E S35 BT.  
 A Pine 12 ins. diam. bears S57°E, 53 lks. dist. marked T1S R39E S36 BT.

T 1S R 39 E V-21



In 1981, Barry Barbour reestablished corner from original GLO evidence. Union County monumentation record 114-84R states:  
 Found 22" Pine snag, with visible scribing. Measured N57°W, 34.5 ft. From here a 24" Pine bears S31°W, 48.3 ft. with grown over blazes. A 30" Pine bears N62°W, 17.4 ft. with grown over blazes. At measured point set 2 1/2" x 30" galvanized pipe and brass cap 25" in the ground, from which:  
 A 16" Pine bears N51°E, 74.3 ft. scribed T1S R39E S25 BT.  
 A 12" Fir bears S24°E, 32.7 ft. scribed T1S R39E S36 BT.

**DESCRIPTION OF CORNER EVIDENCE FOUND:**

Found a 2 1/2" iron pipe with 2 1/2" brass cap marked as shown below, 3 inches above ground, from which:

An uprooted pine, the base of which bears approximately North 56° East, 74 feet.  
 A 23 inch Douglas Fir bears South 24° East, a distance of 32.25 feet, alive and vigorous with a healed blaze.  
 A 27 inch Ponderosa Pine bears South 37° West, a distance of 48.6 feet, alive and vigorous with a healed blaze.  
 A 30 inch Ponderosa Pine bears North 59° West, a distance of 17.4 feet alive and vigorous with a healed blaze.

**DESCRIPTION OF MONUMENT AND ACCESSORIES I ESTABLISHED**

**TO PERPETUATE THE ORIGINAL LOCATION OF THIS CORNER:**

From the iron pipe monument, I take new accessories:

A 6 inch Ponderosa Pine bears South 74° East, a distance of 34.85 feet, marked X BT.  
 A 5/8" x 15" iron pin bears North 36° East, a distance of 80.52 feet, with a 1 1/2" aluminum cap marked BGB SURVEY MARKER.

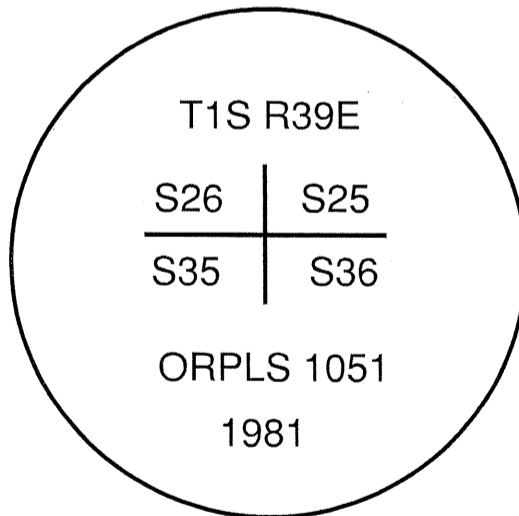
Corner falls approximately 15 feet South of a gravel road.  
 I hereby certify that the corner was perpetuated on October 3, 2013.

REGISTERED  
PROFESSIONAL  
LAND SURVEYOR



OREGON  
June 2, 2010  
JEFFREY S. HSU  
83571

Renewal Date: June 30, 2015



**UNION COUNTY  
SURVEYOR**

Date Received 10/10/13

Date Filed 10/10/13

Filed By WLG

File Number 438-2013R

I used a steel tape and magnetic compass in the establishment of the new accessories. I used 16° East declination. The distances are to a 60d spike in the right hand side of the root crown of the new bearing trees. Bearings are to a brass washer marked OPLS 83571 in the lower BT blaze. Bearings and distances to the iron pin accessory are to the center of the aluminum cap. Bearings and distances to the recovered trees are to the center of the root crown.