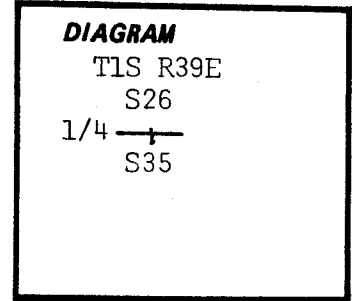


CERTIFIED RECORD OF LAND CORNER MONUMENTATION

Index File No. V-19

History of original corner establishment:

Corner was originally established by the G. L. O. under special instructions dated June 16, 1888. John W. Kimbrell, Deputy Surveyor surveyed the corner on September 21, 1888. Surveyor General's notes state: "Set post, 3 ins. sq., 3 1/2 ft. long, 24 ins. in the ground, for 1/4 sec. cor., mkd. 1/4S on N. face; from which: A pine, 5" diam., bears N7°E, 25 lks. dist., mkd. 1/4S BT. A pine, 24 ins. diam., bears S22°W, 17 lks. dist., mkd. 1/4S BT."



Description of corner evidence found:

Found no trace of record post. Found 14" Pine, with 1/4S scribing. Measured S08°W, 16.8 ft. From here a 26" Pine stump bears S20°W, 11.2 ft. with small part of the BT scribing left.

Description of monument and accessories | established to perpetuate the original location of this corner:

At measured point set 2 1/2" X 30" galvanized pipe and brass cap marked:
Set pipe 22" in the ground and mound of stone around to cap. From which by magnetic declination of N20°E:
A 12" Pine bears S46°W, 51.8 ft. scribed 1/4 S35 BT. Painted blazes red and 6" red band around. Placed 54-3 and brass washer stamped PLS 1051 on the BT. Placed 54-3s on the old BTs. Placed 54-4 on a steel fence post 5' West of the corner.

T1S R39E
S26
1/4 —+—
S35
OR PLS 1051
1981

I hereby certify that the above corner monument was reestablished as herein described.

Witnesses: Ray McVey
Daniel Rowland
Dave Poe

October 30, 1981

**REGISTERED
PROFESSIONAL
LAND SURVEYOR**

Barry B. Barbour

OREGON
OCT. 17, 1975
BARRY B. BARBOUR
1051

**UNION COUNTY
SURVEYOR**

Date Received _____
Date Filed _____
By _____
File No. 113-84-R

Office of.....County Surveyor..... County of..... Union
State of..... Oregon..... I hereby certify that the within instrument was filed in this office
for record on the 16 day of..... November....., 1981
HOWARD L. PERRY by G. LANGLITZ
(COUNTY OFFICIAL) (DEPUTY)

**UNION COUNTY
SURVEYOR**

Date Received 11-16-81
Date Filed 11-16-81
By G. LANGLITZ
Index File No.
File No. V-19

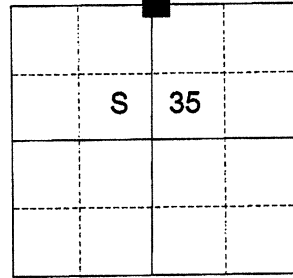
CERTIFIED RECORD OF LAND CORNER MONUMENTATION

HISTORY OF ORIGINAL CORNER ESTABLISHED:

Corner originally established by John Kimbrell under GLO Special Instructions, dated June 16, 1888. Surveyor General Field Notes state:

Set post, 3 ins. sq., 3 1/2 ft. long, 24 ins. in the ground, for 1/4 sec. cor., mkd. 1/4S on N. face; from which:
A Pine 5 in. diam bears N7°E 25 lks. dist. mkd. 1/4S BT
A Pine 24 in. diam bears S22°W 17 lks. dist. mkd. 1/4S BT

T 1 S R 39 E V-19



In 1981, Barry Barbour monuments the corner from found original evidence. Union Country Monumentation Record 113-84R states:

Found 14" Pine, with 1/4S scribing. Measured S8°W, 16.8 ft. From here a 26" Pine stump bears S20°W, 11.2 ft. with small part of the BT scribing left.

At measured point set a 2 1/2" x 30" galv. pipe and brass cap marked: Set pipe 22" in the ground and mound of stone around to cap. From which by magnetic declination of N20°E:
A 12" pine bears S46°W, 51.8 ft. scribed 1/4 S35 BT

Placed steel fence post with sign 5' West of the corner.

DESCRIPTION OF CORNER EVIDENCE FOUND:

Found a 2 1/2" galvanized iron pipe, 6" above ground, w/ 2 1/2" brass cap marked as shown below and in a 2' diam. collar of stone, from which:

A 21" Ponderosa Pine bears North 8° East, a dist. of 16.80 feet (to face), alive and vigorous with scribe marks visible on opened blaze.
A 24" stump bears South 20° West, a dist. of 11.20 feet (to face), with faint scribe marks visible

Fence post bears approx. 5 ft. West

SEE SURVEY NUMBER 019-2023

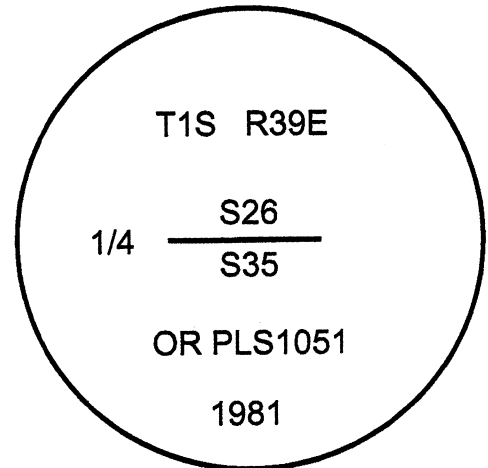
DESCRIPTION OF MONUMENT AND ACCESSORIES I ESTABLISHED TO PERPETUATE THE ORIGINAL LOCATION OF THIS CORNER:

From the iron pipe:


NEW BEARING OBJECTS:

A 7" Douglas Fir bears South 30° East, a dist. of 6.90 feet, marked 1/4 S 35 BT
A 9" Douglas Fir bears South 20° West, a dist. of 5.00 feet, marked 1/4 S 35 BT
A 12" Douglas Fir bears North 55° West, a dist. of 23.25 feet, marked 1/4 S 26 BT

I hereby certify that the corner was perpetuated on August 10th, 2023.
Witness: Adam Gordon



I used a tape and compass in the establishment of the new accessories. Bearing is measured to a brass washer labeled OPLS 83571 located at the center of BT blaze with a declination of 14° East. Distance is measured to a 60d spike nailed to the right side base of tree.



Renewal Date: June 30, 2025

UNION COUNTY SURVEYOR
Date Received 9/5/23
Date Filed 9/5/23
Filed By [Signature]
File Number 041-2023