

RECOVERY NOTES
BOISE CASCADE CORP.
PROPERTY CORNER INVESTIGATION

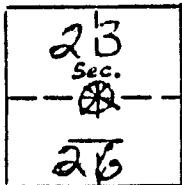
R-19
LOCATION

T. 15 R. 39E

Mer. WM State OR

Forest Dist.

Compartment or Tract Mt Harris



LEGEND

- Corner searched-no evidence
- ⊗ Corner or accessory found
- Corner marked by perm. mon.

DESCRIPTION OF FOUND CORNER

MATERIAL: Warden Stake SIZE: 2x4 Squared
 HEIGHT ABOVE GROUND: 2 1/2 ft CONDITION: Poor
 MARKINGS: Rock Pile Good 3 feet high

DESCRIPTION OF FOUND ACCESSORIES

TAGGED 1934 LCM) 1948 MATT
 P.P. 20" N50°W to cor BIAZED
 Four Sides
 TAGGED 70xks N60°E | Tagged N7N63°E
 PP 1954 28" Knowks | 1/19/78 EmH 12"

Note: Indicate full investigative details on back of form and where cruise tag placed in reference to corner.

PHOTO IDENTIFICATION

Symbol & date: 6/29/77 Line or Roll 12 Exposure 6
 How Identified Bur D Where filed Elgin

RECOVERED BY:

DATE: 1/19/78 TITLE: EmH Forester

UNION COUNTY
SURVEYOR

Date Received 1-4-88
 Date Filed 1-7-88
 By G. LANGLITZ, DEPUTY
 File No. 28-88R

R-19

CERTIFIED RECORD OF LAND CORNER MONUMENTATION

HISTORY OF ORIGINAL CORNER ESTABLISHED:

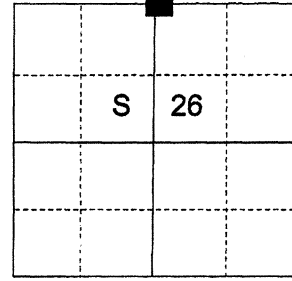
Corner originally established by David P. Thompson under GLO Contract Number 103, dated July 3rd, 1863. Surveyor General Field Notes state:

40.00 chs. Set post for 1/4 sec corner in mound of stone
Variation 2° east
44.50 chs. Variation 19° East

In 1978, Forester (Emitt), for Boise Cascade Corp., noted on a corner card for said corner that he found a wooden stake 2x4 squared in poor condition, 2 1/2 ft. above ground and in a 3 ft. high rock pile, from which he noted:

A 20" P.P. N50°W to cor, tagged 1934 LCM, 1948 Pratt, blazed four sides
A 28" P.P. 70 lks N60°E tagged 1954 Knowles
A 12" D.F. N63°E tagged 1/19/78 Emitt

T 1 S R 39 E R-19



DESCRIPTION OF CORNER EVIDENCE FOUND:

Found a 4 ft. diam., 3 ft. tall, mound of stone, from which:

A 15" Douglas Fir bears South 63° West, alive and vigorous with BCC corner tag (2006)
A 32" Ponderosa Pine bears South 78° West, a distance of 46.20 ft., alive and vigorous with state board for forestry (1954) loc. tag
A Ponderosa Pine stob bears South 35° East, dead and standing 20' tall with four sides blazed.

SEE SURVEY NUMBER 019-2023

DESCRIPTION OF MONUMENT AND ACCESSORIES I ESTABLISHED TO MONUMENT THE ORIGINAL LOCATION OF THIS CORNER:

At center of found mound of stone, I set a 2 1/2" x 30" aluminum pipe with 3" aluminum cap, 12" in the ground, marked as shown and in a mound of stone 4 ft. in diameter from base to top of cap, from which:


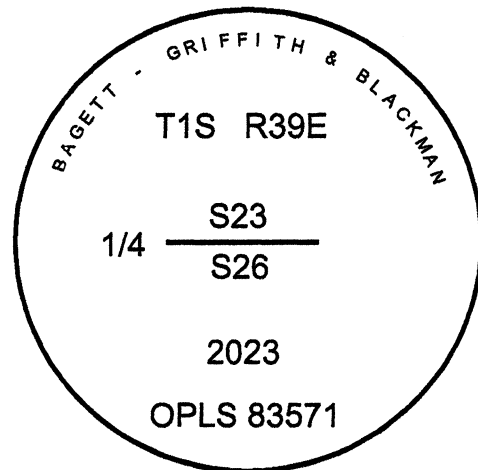
NEW BEARING OBJECTS:

A 10" Douglas Fir bears North 69° East, a dist. of 5.20 feet, marked 1/4 S23 BT
A 13" Douglas Fir bears South 4° East, a dist. of 41.70 feet, marked 1/4 S26 BT
A 15" Douglas Fir bears South 67° West, a dist. of 16.30 feet, marked 1/4 S26 BT
A 5'x3'x4' boulder in south edge of rock outcrop bears North 56° West, a dist. of 9.15 feet, marked XBO

Area has local magnetic attraction leading to inconsistent measurements with magnetic compass. Bearings are taken from monument to trees.

I hereby certify that the corner was monumented on July 27, 2023.

Witness: Kyle Tucker, Adam Gordon



Renewal Date: June 30, 2025

I used a tape and compass in the establishment of the new accessories. Bearings are measured to a brass washer labeled OPLS 83571 located at the center of the BT blazes or to the center of the chiseled X, with a declination of 14° East. Distance is measured to a 60d spike nailed to the right side base of the tree or to the center of the chiseled X.

