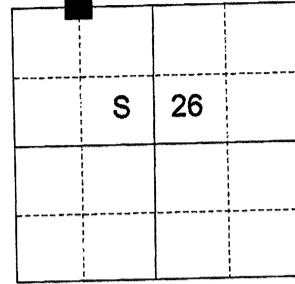


**CERTIFIED RECORD OF LAND CORNER MONUMENTATION**

**HISTORY OF ORIGINAL CORNER ESTABLISHED:**

None

T 1 S R 39 E R-18



**DESCRIPTION OF CORNER EVIDENCE FOUND:**

None

SEE SURVEY NUMBER 019-2023

**DESCRIPTION OF MONUMENT AND ACCESSORIES I ESTABLISHED TO MONUMENT THE ORIGINAL LOCATION OF THIS CORNER:**


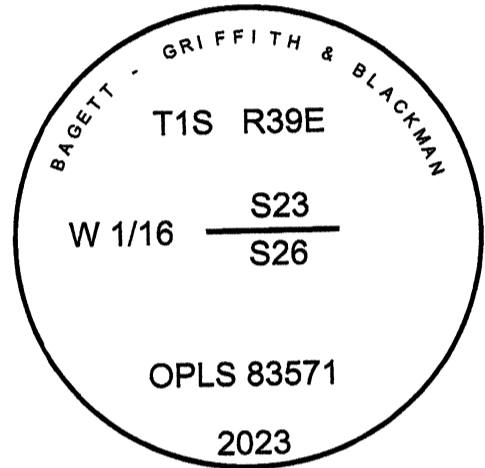
At position determined by survey I set a 5/8" x 30" iron pin, 27" in the ground, with a 2 1/2" aluminum cap, from which:

**NEW BEARING OBJECTS:**

A 6" Ponderosa Pine bears South 27° East, a dist. of 10.30 feet, marked W 1/16 S26 BT.  
A 5" White Fir bears North 53° West, a dist. of 2.75 feet, marked X BT.

I hereby certify that the corner was monumented on August 16th 2023.

Witness: Adam Gordon



Renewal Date: June 30, 2025

I used a steel tape and magnetic compass in the establishment of the new accessories. I used a magnetic declination of 14° East. Distances are to a 60d spike driven into the right side base of tree. Bearings are to a brass washer marked OPLS 83571 in the BT blaze of the new bearing tree.

