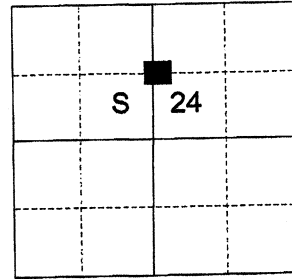


CERTIFIED RECORD OF LAND CORNER MONUMENTATION

HISTORY OF ORIGINAL CORNER ESTABLISHED:

None

T 1 S R 39 E O-23



DESCRIPTION OF CORNER EVIDENCE FOUND:

None

SEE SURVEY NUMBER 019-2023

DESCRIPTION OF MONUMENT AND ACCESSORIES I ESTABLISHED TO MONUMENT THE ORIGINAL LOCATION OF THIS CORNER:

At position determined by survey I set a 5/8" x 30" iron pin, 27 inches in the ground, with a 2 1/2" aluminum cap marked as shown, from which:

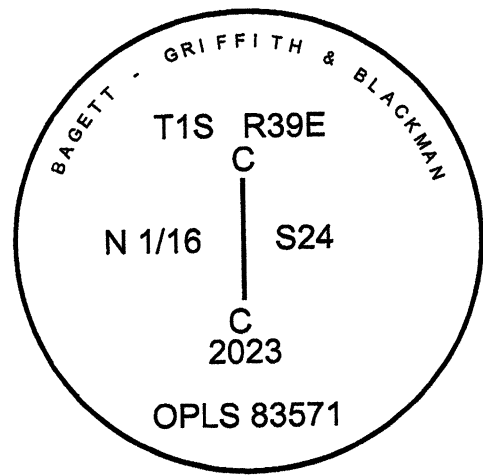
NEW BEARING OBJECTS:

- A 20" White Fir bears North 30° East, a dist. of 11.95 feet, marked CN 1/16 S24 BT.
- A 7" White Fir bears North 89° West at a dist. of 15.85 feet, marked CN 1/16 S24 BT.


Set steel fence post 1 foot North of monument.

I hereby certify that the corner was monumented on August 15th 2023.

Witness: Adam Gordon



REGISTERED
PROFESSIONAL
LAND SURVEYOR



OREGON
June 2, 2010
JEFFREY S. HSU
83571


Renewal Date: June 30, 2025

I used a steel tape and magnetic compass in the establishment of the new accessories. I used a magnetic declination of 14° East. Distances are to a 60d spike driven into the right side base of tree. Bearings are to a brass washer marked OPLS 83571 in the BT blaze of the new bearing tree.

UNION COUNTY
SURVEYOR

Date Received 9/5/23

Date Filed 9/5/23

Filed By 

File Number 028-2023R