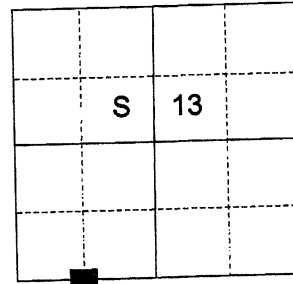


CERTIFIED RECORD OF LAND CORNER MONUMENTATION

HISTORY OF ORIGINAL CORNER ESTABLISHED:

None

T 1 S R 39 E N-22



DESCRIPTION OF CORNER EVIDENCE FOUND:

None

SEE SURVEY NUMBER 019-2023

DESCRIPTION OF MONUMENT AND ACCESSORIES I ESTABLISHED TO MONUMENT THE ORIGINAL LOCATION OF THIS CORNER:

At position determined by survey, I set a 5/8" x 30" iron pin, 26" in the ground, with a 2 1/2" aluminum cap marked as shown below, from which:


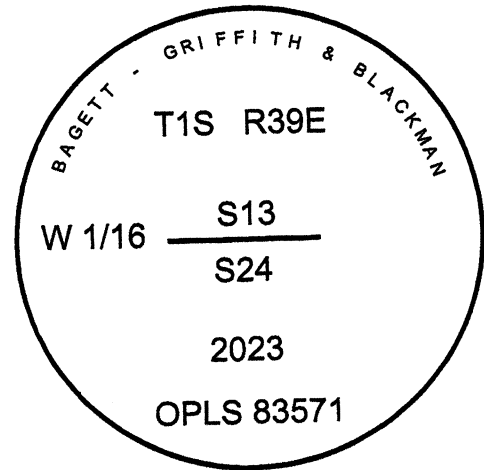
NEW BEARING OBJECTS:

A 12" Ponderosa Pine bears North 82° East, a dist. of 100.15 feet, marked W 1/16 S13 BT.
A 10" White Fir bears South 26° West, a dist. of 29.80 feet, marked W 1/16 S 24 BT.

Set steel fence post approx. 0.5 feet north of monument.

I hereby certify that the corner was monumented on August 14th 2023.

Witness: Adam Gordon



Renewal Date: June 30, 2025

I used a steel tape and magnetic compass in the establishment of the new accessories. I used a magnetic declination of 14° East. Distances are to a 60d spike driven into the right side base of tree. Bearings are to a brass washer marked OPLS 83571 in the BT blaze of the new bearing tree.

