

HORIZONTAL CONTROL DATA

UNION COUNTY, OREGON

OREGON STATE PLANE, NORTH ZONE (3601)

STA NAME: 200503

1/4 SECTION CORNER COMMON TO SECTIONS: 22 and 15

TWP. 1 S. RGE. 39 E.

GEODETIC COORD: NAD 83(91)

DATE TIED: March 24, 2005

LAT: 45 ° 28 ' 16.33650 " N

SURVEYOR: RICK G. ROBINSON
OPLS 991

LONG: 117 ° 55 ' 18.07258 " W

FIRM: BAGETT, GRIFFITH, & BLACKMAN
2006 ADAMS AVENUE
LAGRANDE, OR 97850
(541) 963-6092

SP. COOR: NAD 83(91)

N: 668441.137 INT FT.

E: 8863405.484 INT FT.

TYPE: GPS

THETA: 1 ° 49 ' 42.6131361 "

ORDER: SECOND CLASS: 1

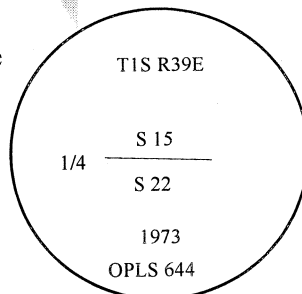
SCALE FACTOR: 0.999908495

ELEV: 2824.25 US FT.

ELEV: DATUM: NGVD 29

COMMENTS:

Corner is 3" Brass Cap on a 2 1/2" iron pipe marked as shown:



REGISTERED
PROFESSIONAL
LAND SURVEYOR

Rick G. Robinson

OREGON
July 17, 1986
RICK G. ROBINSON
2219

Renewal Date: December 31, 2006

1 METER = 3.280833333... US FEET = 39.37 INCHES

1 METER = 3.280839895 INT'L FEET OR 1 INCH = 2.54 CM

TO CALCULATE ELEVATION FACTOR (IN THE NORTH AMERICAN CONTINENT)

DIVIDE 20,906,000 BY (20,906,000 + ELLIPSOID ELEV. IN FEET)

CERTIFIED RECORD OF LAND CORNER MONUMENTATION

HISTORY OF ORIGINAL CORNER ESTABLISHED:

Corner originally established by David P. Thompson under GLO contract number 103, dated September 3, 1863. Surveyor General field notes state:

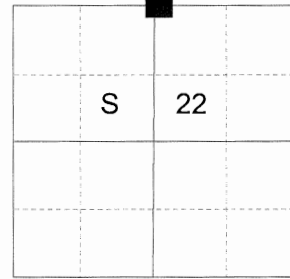
Set post for 1/4 sec. corner in mound of stone.

Corner was found by Douglas Ferguson in Union County Survey # 92-73. Record States: Found rotten wood in hole, surrounded by a mound of stone, with post alongside, (no marks visible) as called in the original G.L.O. field notes.

Set 2 1/2"x 30" galv. steel pipe, with 3" brass cap marked as shown and raised a mound of stone around the pipe.

Corner was found by Rick Robinson in Union County Survey # 015-1993 and # 016-2012.

T 1 S R 39 E N-15



DESCRIPTION OF CORNER EVIDENCE FOUND:

Found a 2 1/2" galv. steel pipe, with 3" brass cap marked as shown, flush with the ground in a collar of stone.

DESCRIPTION OF MONUMENT AND ACCESSORIES I ESTABLISHED TO PERPETUATE THE ORIGINAL LOCATION OF THIS CORNER:

From the center of the brass cap:

NEW BEARING OBJECTS:

A 5/8" x 30" iron pin bears North 40° East, a distance of 12.20 ft., with 1 1/2" aluminum cap marked Union County Surveyor NE RP.

A 5/8" x 30" iron pin bears South 28° East, a distance of 12.55 ft., with 1 1/2" aluminum cap marked Union County Surveyor SE RP.

A 5/8" x 30" iron pin bears South 66° West, a distance of 15.10 ft., with 1 1/2" aluminum cap marked Union County Surveyor SW RP.

A 5/8" x 30" iron pin bears North 40° West, a distance of 11.40 ft., with 1 1/2" aluminum cap marked Union County Surveyor NW RP.

Set steel fence post approximately 0.75 feet West.

I hereby certify that the corner was perpetuated on January 15, 2019. Witness: Kyle Tucker

REGISTERED
PROFESSIONAL
LAND SURVEYOR

OREGON
June 2, 2010
JEFFREY S. HSU
83571

Renewal Date: June 30, 2019

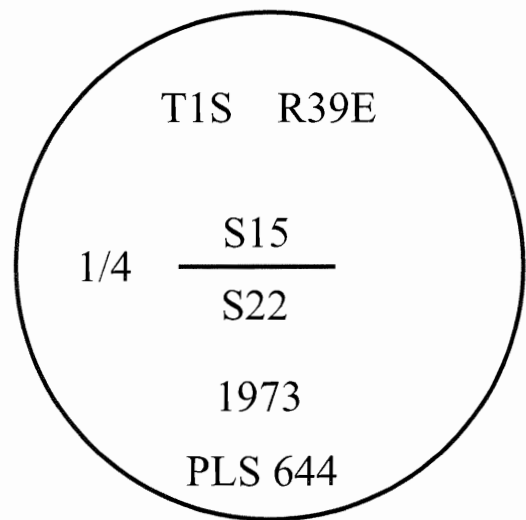
**UNION COUNTY
SURVEYOR**

Date Received 1/22/19

Date Filed 1/22/19

Filed By N. A. Gilliam

File Number 002-2019R



I used a steel tape and magnetic compass in the establishment of the new accessories. I used 13° East declination, the distances and bearings are to the center of the aluminum cap.