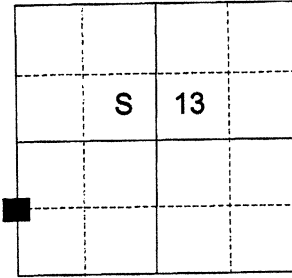


CERTIFIED RECORD OF LAND CORNER MONUMENTATION

HISTORY OF ORIGINAL CORNER ESTABLISHED:

None

T 1 S R 39 E M-21



DESCRIPTION OF CORNER EVIDENCE FOUND:

None

SEE SURVEY NUMBER 019-2023

DESCRIPTION OF MONUMENT AND ACCESSORIES I ESTABLISHED TO MONUMENT THE ORIGINAL LOCATION OF THIS CORNER:


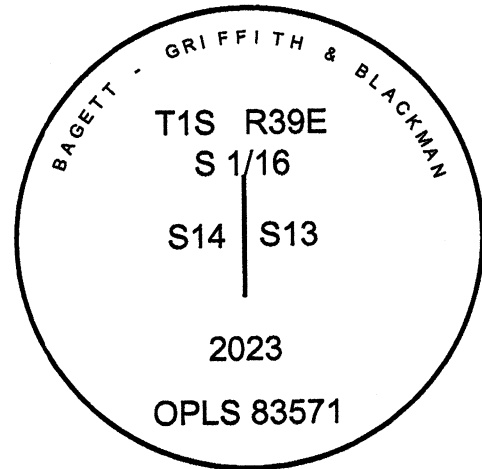
At position determined by survey I set a 5/8 x 15" iron pin, 14 inches in the ground to bedrock, with a 2 1/2" aluminum cap marked as shown, from which:

NEW BEARING OBJECTS:

A 7" Ponderosa Pine bears North 56° East, a dist. of 11.45 feet, marked S1/16 S13 BT.
A 7" Ponderosa Pine bears South 64° West, a dist. of 14.80 feet, marked S1/16 S14 BT.

I hereby certify that the corner was monumented on August 14th 2023.

Witness: Adam Gordon



Renewal Date: June 30, 2025

I used a steel tape and magnetic compass in the establishment of the new accessories. I used magnetic declination of 14° East. Distances are to a 60d spike driven into the right side base of tree. Bearings are to a brass washer marked OPLS 83571 in the BT blaze of the new bearing tree.

