

One quarter corner common to Sections 14 and 13, Township 1 South, Range 39 East, Willamette Meridian, Union County, Oregon.

ORIGINAL

Post in mound of stone (post rotted away, mound of stone found in place).

RESTORED

Set 1 1/2" x 36" galvanized iron pipe with 3" bronze cap marked "OREGON STATE BOARD OF FORESTRY S13 S14 1968 R3359", 30 inches in ground, in original mound of stone, and from which a:


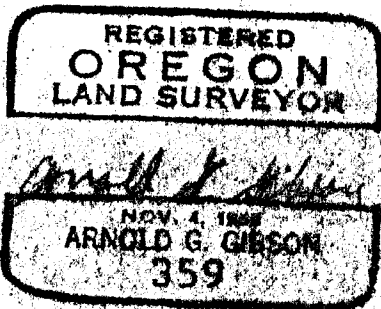
- 19" Ponderosa Pine bears S 49 W 20.7 ft.; scribed 1/4 S14 BT R3359.
- 18" Ponderosa Pine bears S 25 E 13.9 ft.; scribed 1/4 S13 BT.

Erected larger mound of rock around corner pipe.

Set 4 x 4 x 48" white painted Cedar post 2.5 ft. SW of corner pipe. Oregon State Forestry Department metal location poster on 18" Ponderosa Pine BT.

Dated March 7, 1969.

Restored by



Present and witnessed by Frank Elizard

**UNION COUNTY SURVEYOR**

Date Received \_\_\_\_\_

Date Filed \_\_\_\_\_

By \_\_\_\_\_

File No. 111-84R

**CERTIFIED RECORD OF LAND CORNER MONUMENTATION**

**HISTORY OF ORIGINAL CORNER ESTABLISHED:**

Corner originally established by David P. Thompson under GLO contract number 103 dated September 3rd, 1863. Surveyor General field notes state:

Set post for 1/4 sec. corner in mound of stone.

Corner monumented by Arnold G. Gibson in 1968. Union County Monumentation record 111-84R states:

Post in mound of stone (post rotted away, mound of stone found in place.)

Set 1 1/2" x 36" galvanized iron pipe with 3" bronze cap, marked as shown below, 30" in ground, in original mound of stone, and from which a:

19" Ponderosa Pine bears S 49 W 20.7 ft., scribed 1/4 S14 BT RS359.

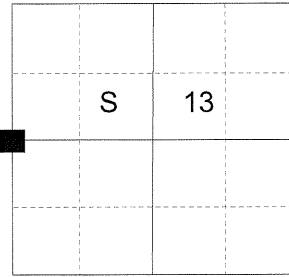
18" Ponderosa Pine bears S 25 E 13.9 ft., scribed 1/4 S13 BT.

Erected larger mound of rock around corner pipe.

Set 4 x 4 x 48" white painted cedar post 2.5 ft SW of corner pipe.

Oregon State Forestry Department metal location poster on 18" Pine BT

T 1 S R 39 E L-21



**DESCRIPTION OF CORNER EVIDENCE FOUND:**

Found a 1 1/2" iron pipe, 3" above ground with 3" brass cap, marked as shown below, from which:

A 24" Ponderosa Pine bears South 25° East a dist. of 13.90 ft., alive and vigorous with healed blaze.

A 19" Ponderosa Pine stob bears South 49° West a dist. of 20.70 ft., dead and standing 6' with scribes visible on a partially healed blaze.

A 4" square white cedar post bears South Westerly approx. 2.5'.

**DESCRIPTION OF MONUMENT AND ACCESSORIES I ESTABLISHED TO PERPETUATE THE ORIGINAL LOCATION OF THIS CORNER:**

From the iron pipe monument:

**NEW BEARING OBJECTS:**

A 16" Ponderosa Pine bears North 8° East a dist. of 43.10 ft., marked 1/4 S13 BT.

A 16" Ponderosa Pine bears South 29° West a dist. of 57.05 ft., marked 1/4 S14 BT.

An 18" Ponderosa Pine bears North 13° West a dist. of 11.30 ft., marked 1/4 S14 BT.

I hereby certify that the corner was perpetuated on September 18, 2019.


Witness: Kyle A. Tucker

REGISTERED  
PROFESSIONAL  
LAND SURVEYOR

OREGON  
June 2, 2010  
JEFFREY S. HSU  
83571

Renewal Date: June 30, 2021

**UNION COUNTY  
SURVEYOR**  
Date Received 9/24/19  
Date Filed 9/24/19  
Filed By [Signature]  
File Number 062-2019R



I used a steel tape and magnetic compass in the establishment of the new accessories. I used 13° East declination, the distances are to a 60d spike driven into the right side of the root crown of the bearing trees. A brass washer marked OPLS 83571 is attached to the BT blaze of the new bearing trees.