

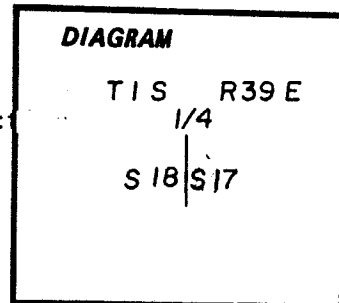
CERTIFIED RECORD OF LAND CORNER MONUMENTATION

L-5

History of original corner establishment: Corner was originally set in 1863 by David Thompson under G.L.O. contract number 103. Surveyor General notes state: Set post for 1/4 section corner in mound of earth with charcoal stake, pits trench as per instructions.

Subsequent Survey:

Imbler Orchard Tracts, April 14, 1910 by Arthur Curtis County Surveyor. Survey indicates setting a stone monument at 1/4 section corner. No size or marks indicated.



Description of corner evidence found:

Found basalt stone 22x8x6 clearly marked 1/4 standing vertically 1.0 feet below surface of ground. A metal fence post was setting 1.0 feet south and a railroad iron set in concrete set in concrete stood 2.5 feet East set by P.E. Wade. George Royes Jr., Grandson of Wade, indicated that his granfather had set the posts for protection of the corners. I find similar posts at the location of 3 other corners within section 17.

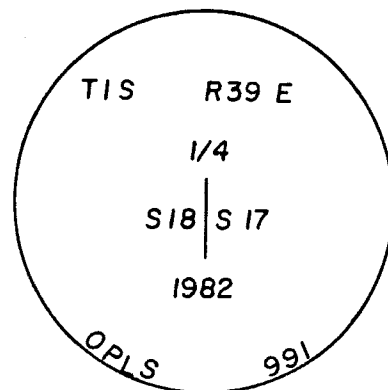

Description of monument and accessories I established to perpetuate the original location of this corner:

At the stone location I set a 2 1/2"x30" galvanized pipe with Brass cap marked as shown with the top 2.0 feet below the surface. A railroad iron set in concrete bears East 2.5 feet. A 1" steel fence post bears south 1.0 feet. No trees within limits. Stone buried to the north of cap.

Bearing Objects;

A railroad iron, 4.0 feet high bears East 2.5 feet.

A 1" steel fence post 5.0 feet high bears South 1.0 feet



Corner set August 5, 1982.

Persons present, Rick Robinson and Greg Blackman

Office of SURVEYOR County of UNION
 State of OREGON I hereby certify that the within instrument was filed in this office
 for record on the 28 day of DECEMBER, 1982
HOWARD PERRY by Gregory T. Blackman
 (COUNTY OFFICIAL) (DEPUTY)

UNION COUNTY SURVEYOR

Date Received 10-798-276

Date Filed _____

By _____

File No. 108-84R

HORIZONTAL CONTROL DATA
UNION COUNTY, OREGON
OREGON STATE PLANE, NORTH ZONE (3601)

STA NAME: 200320

1/4 CORNER COMMON TO SECTIONS: 17 & 18

TWP. 1 S. RGE. 39 E.

GEODETIC COORD: NAD 83(91)

DATE TIED: October 2003

LAT: 45 ° 28 ' 43.17254 " N

SURVEYOR: GREGORY T. BLACKMAN
OPLS 991

LONG: 117 ° 58 ' 23.36479 " W

FIRM: BAGETT, GRIFFITH, & BLACKMAN
2006 ADAMS AVENUE
LAGRANDE, OR 97850
(541) 963-6092

SP. COOR: NAD 83(91)

N: 670740.624 INT FT.

E: 8850123.401 INT FT.

TYPE: GPS

THETA: 1 ° 47 ' 31.2064904 "

ORDER: SECOND CLASS: 1


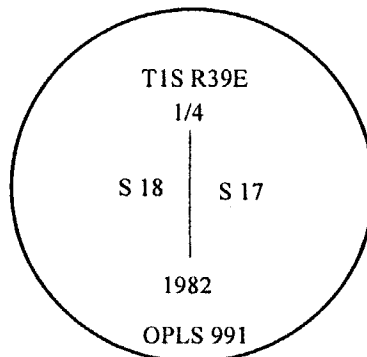
SCALE FACTOR: 0.9999091898

ELEV: 2741.65 US FT.

ELEV: DATUM: NGVD 29

COMMENTS:

Corner is 2 1/2" brass cap monument
1 ft. below ground



Renewal Date: December 31, 2003

1 METER = 3.2808333333... US FEET = 39.37 INCHES

1 METER = 3.280839895 INT'L FEET OR 1 INCH = 2.54 CM

TO CALCULATE ELEVATION FACTOR (IN THE NORTH AMERICAN CONTINENT)

DIVIDE 20,906,000 BY (20,906,000 + ELLIPSOID ELEV. IN FEET)