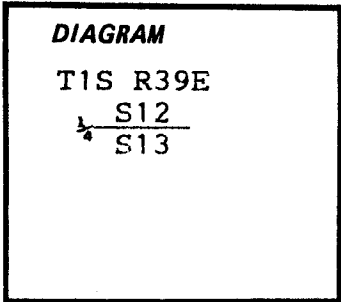


CERTIFIED RECORD OF LAND CORNER MONUMENTATION

Index File No. J-23

History of original corner establishment:

Original corner was established in 1863 by D. Thompson under contract #103. At the corner he set a post for 1/4 corner From which: A 10" Pine bears S70°E, 163 Lks. A 34" Pine bears N75°W, 403 Lks.



Description of corner evidence found:

I Found a 3 1/2" brass cap on a 2 3/8" iron pipe rising 20" in a mound of stones I Found a 30" Ponderosa Pine snag bearing N75°W, 266 ft. open chopped out blaze. Earl Tarbell was at this corner with me and stated he was with James Voltz when he set this corner in 1971 and that at that time in the chips from the chopped out Northwest original bearing tree they found pieces with scribing on them.

Cap is stamped: T1S R39E 1/4 COR S12 / S13 ORE LIC 381 1971

I found the following bearing trees by LS 381: A 17" Ponderosa Pine bears N45°W, 18.0 ft., open blaze 1/4 S12BT visible. A 22" Ponderosa Pine bears S27°W, 157.5 ft., open blaze 1/4 S13BT visible.

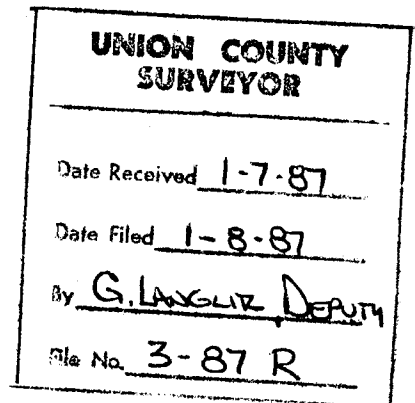
Description of monument and accessories I established to perpetuate the original location of this corner:

NOTE: I found no evidence in the County Surveyor's files of any recordation of this corner by LS#381.

The corner monument by LS# 381 had a bad lean to it and the rock mound was loose so I straightened it up and rebuilt the rock mound.

Compass Declination: 19 1/2°E Witness: Earl Tarbell

I hereby certify that the above described corner evidence was found, evaluated and perpetuated as hereon described on Aug. 13, 1986.



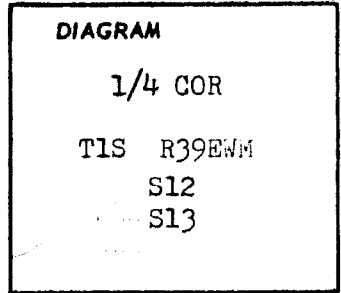
Office of..... County of..... State of..... I hereby certify that the within instrument was filed in this office for record on the..... day of....., 19..... by..... (COUNTY OFFICIAL) (DEPUTY)

CERTIFIED RECORD OF LAND CORNER MONUMENTATION

J-23

History of original corner establishment:

Original corner notes  
Set  $\frac{1}{4}$  cor. from which;  
A pine 24" in diam bears N75°W 266 lks.  
A pine 10" in diam bears S70°E 166lks.;



Description of corner evidence found:

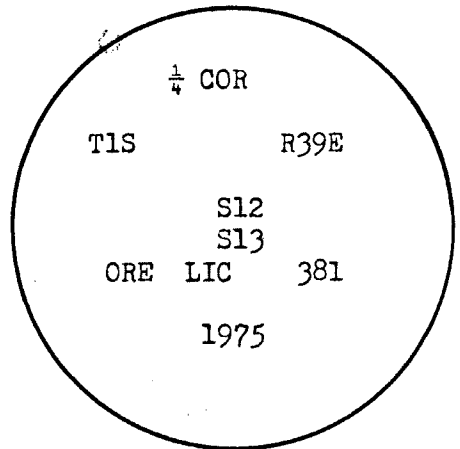
Found a pine snag standing at N75°W 266 lks.

Description of monument and accessories I established to perpetuate the original location of this corner

At the position of the corner I set a 2" galv. pipe with a brass cap on top in a mound of stone. From the position of the corner I set thr following bearing trees.;

A pine 16" in diam bears N40°W a dist. of 17.2 ft.  
scribed  $\frac{1}{4}$ SBT!  
A pine 18" in diam beazs S32°W a dist. of 157.2 ft.;  
scribed  $\frac{1}{4}$ SBT:

I stamped the disk.



Office of Union County surveyor Union County of Union  
State of Oregon, I hereby certify that the within instrument was filed in this office  
for record on the JULY day of 26, 1975  
[Signature] by [Signature]  
(COUNTY OFFICIAL) (DEPUTY)

**UNION COUNTY SURVEYOR**

Date Received \_\_\_\_\_

Date Filed \_\_\_\_\_

By \_\_\_\_\_

File No. 107-84R

**CERTIFIED RECORD OF LAND CORNER MONUMENTATION**

**HISTORY OF ORIGINAL CORNER ESTABLISHED:**

Corner originally established by David P. Thompson under GLO Contract Number 103, dated July 3rd, 1863. Surveyor General Field Notes state:

Set post for 1/4 sec corner from which:  
A Pine 10 in. diam bears S70°E 163 lks dist  
A Pine 24 in. diam bears N75°W 403 lks dist

In 1975, Jim Voelz monuments the corner from found original evidence. Union Country Monumentation Record 107-84R states:

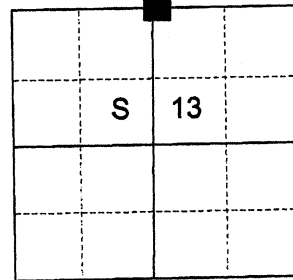
Found a pine snag standing at N75°W 266 lks.  
At the position of the corner I set a 2" galv. pipe with a brass cap on top in a mound of stone. From the position of the corner I set the following trees;  
A pine 16" in diam bears N40°W a dist. of 17.2 ft. scribed 1/4SBT:  
A pine 18" in diam bears S32°W a dist. of 157.2 ft.: scribes 1/4SBT:

In 1986, B. A. Sutton found the corner Voelz previously monumented. Union County Monumentation Record 3-87R states:

I found a 3 1/2" brass cap on a 2 3/8" iron pipe rising 20" in a mound of stones  
I found a 30" Ponderosa Pine snag bearing N75°W, 266 ft., open chopped out blaze. Earl Tarbell was at this corner with me and stated he was with James Voelz when he set this corner in 1971 and at that time in the chips from the chopped out Northwest original bearing tree they found pieces with scribing on them.

I found the following bearing trees by LS 381:  
A 17" Ponderosa Pine bears N45°W, 18.0 ft., open blaze 1/4S12BT visible.  
A 22" Ponderosa Pine bears S27°W, 157.5 ft., open blaze 1/4S13BT visible.

T 1 S R 39 E J-23



**DESCRIPTION OF CORNER EVIDENCE FOUND:**

Found a 2" galvanized iron pipe, 14" above ground, with 2 1/2" brass cap marked as shown below and in a 3' diam. mound of stone, from which:

A 27" Ponderosa Pine bears South 27° West, a dist. of 157.50 feet, alive and vigorous with healed blaze.  
A 22" Ponderosa Pine bears North 45° West, a dist. of 18.00 feet, alive and vigorous with healed blaze

**DESCRIPTION OF MONUMENT AND ACCESSORIES I ESTABLISHED TO PERPETUATE THE ORIGINAL LOCATION OF THIS CORNER:**


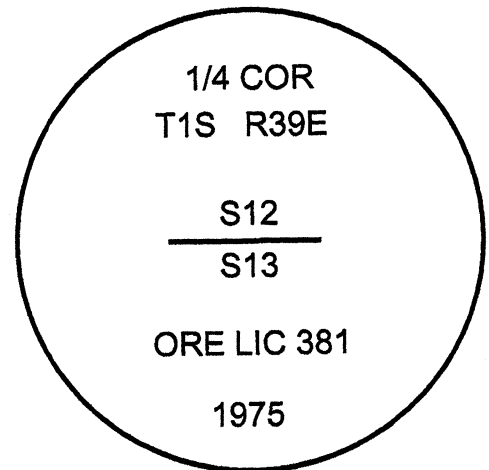
From the iron pipe:

**NEW BEARING OBJECTS:**

A 19" Douglas Fir bears North 50° East, a dist. of 77.80 feet, marked 1/4 S 12 BT  
A rock ledge bears South 52° East, a dist. of 14.00 feet, marked X BO on a Northeast point of the 100 ft. long ledge noted below

Cap falls on edge of approx. 4' tall rock ledge, approx. 100' long

I hereby certify that the corner was perpetuated on August 2<sup>nd</sup>, 2023.  
Witness: Kyle Tucker



I used a tape and compass in the establishment of the new accessories. Bearing is measured to a brass washer labeled OPLS 83571 located at the center of BT blaze or to the center of the chiseled X, with a declination of 14° East. Distance is measured to a 60d spike nailed to the right side base of tree or to the center of the chiseled X.

