

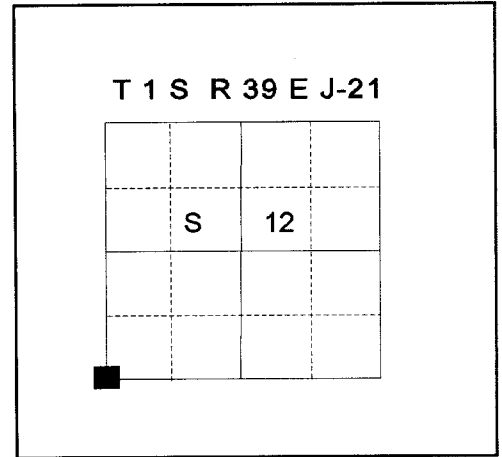
CERTIFIED RECORD OF LAND CORNER MONUMENTATION

HISTORY OF ORIGINAL CORNER ESTABLISHMENT:

Corner originally monumented by David P. Thompson on GLO Contract number 103 dated September 3, 1863. Surveyor General record states:

Set post for corner to Secs 11, 12, 13 and 14 in mound of earth with pits, trench and charred stake as per instructions

No record of subsequent monumentation found in UNION COUNTY survey records.



DESCRIPTION OF CORNER EVIDENCE FOUND:

No evidence of the original corner or it's accessories were found. Accepted the existing fence corner as the best available evidence of the original corner location.

See Survey Number 022-1998.

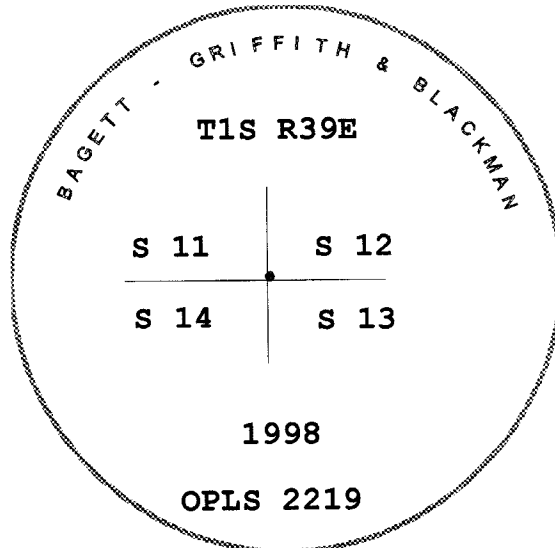
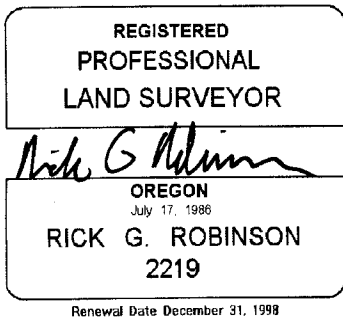
DESCRIPTION OF MONUMENT AND ACCESSORIES I ESTABLISHED TO PERPETUATE THE ORIGINAL LOCATION OF THIS CORNER:

At the position described above, I set a 2 1/2" diameter 30" long aluminum pipe with 2 1/2" aluminum cap marked as shown below, 28" in the ground, with a ring of stone around cap, from which:

NEW BEARING TREES:

- A 15" diameter Ponderosa Pine bears N 57° E, a distance of 20.95 feet marked T1S R39E S12 BT.
- A 22" diameter Ponderosa Pine bears S 44° E, a distance of 15.67 feet marked T1S R39E S13 BT.
- A 17" diameter Ponderosa Pine bears S 41° W, a distance of 41.54 feet marked T1S R39E S14 BT.
- A 20" diameter Ponderosa Pine bears N 49° W, a distance of 28.73 feet marked T1S R39E S11 BT.

I hereby certify that the corner was monumented on July 7, 1998.
Witness: Norbert Volny, Jeff Madsen and Greg Engalgau.



UNION COUNTY SURVEYOR

Date Received 7/20/98

Date Filed 7/24/98

Filed By [Signature]

File Number 016-1998R

I used a steel tape and magnetic compass in the establishment of new accessories. The magnetic declination used was 17° East. The distance to the bearing trees is to a 50d spike driven on the right side of the tree at the root crown. I attached a brass washer marked OPLS 2219 to the BT blaze.