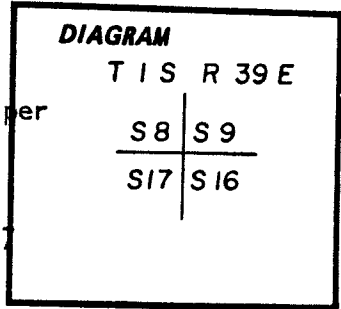


CERTIFIED RECORD OF LAND CORNER MONUMENTATION

J-9

History of original corner establishment: Corner originally set in 1863 by David Thompson under G.L.O. contract number 103. Surveyor General notes state: Set post for corner to sections 8-9-16 & 17 in mound of earth with chafred stake, pits trench as per instructions.

Subsequent survey by J. W. Kimbrell on Oct. 22, 1889, county survey number 93 for P. E. Wade, Sam Brooks and J. S. Clarke. Kimbrell states; Set stone 6x15x22 for corner to section 8-9-16-17



Description of corner evidence found:

Found charcoal stake and broken stone with 4 chisle groves. Stone is now 6x15x11 broken. I found no other broken parts, I also find a fence post set in concrete set by P.E. Wade. George Royes Jr. who is the Grandson of P.E. Wade told me that his Grandfather set the posts to protect the corner location. I find similar posts at the locations of 3 other corners within section 17.

Description of monument and accessories I established to perpetuate the

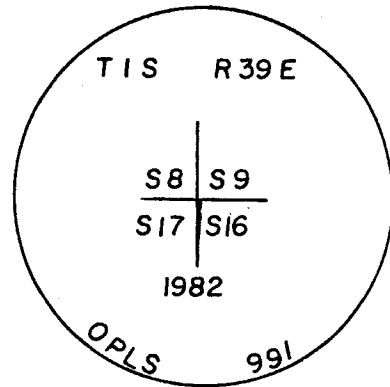
original location of this corner: At the stone location I set a 1"x30 galvanized pipe with brass cap marked as shown 30" in the ground. A 10" round fence post bears South 1.0 foot.

Buried Stone North of pipe

REGISTERED
PROFESSIONAL
LAND SURVEYOR

Gregory T. Blackman

OREGON
JULY 13, 1973
GREGORY T. BLACKMAN
991



Corner set August 5, 1982
Persons present Ray Crapo, Greg Blackman

Office of SURVEYOR County of UNION
State of OREGON I hereby certify that the within instrument was filed in this office
for record on the 28 day of DECEMBER 1982
Howard Perry by Ray Crapo
(COUNTY OFFICIAL) (DEPUTY)

UNION COUNTY SURVEYOR

Date Received 788-276

Date Filed _____

By _____

File No. 106-84B

HORIZONTAL CONTROL DATA

UNION COUNTY, OREGON

OREGON STATE PLANE, NORTH ZONE (3601)

STA NAME: 200322

SECTION CORNER COMMON TO SECTIONS: 8, 9, 16 & 17

TWP. 1 S. RGE. 39 E.

GEODETIC COORD: NAD 83(91)

DATE TIED: October 2003

LAT: 45 ° 29 ' 9.129705 " N

SURVEYOR: GREGORY T. BLACKMAN
OPLS 991

LONG: 117 ° 57 ' 8.42510 " W

FIRM: BAGETT, GRIFFITH, & BLACKMAN
2006 ADAMS AVENUE
LAGRANDE, OR 97850
(541) 963-6092

SP. COOR: NAD 83(91)

N: 673535.883 INT FT.

E: 8855377.286 INT FT.

TYPE: GPS

THETA: 1 ° 48 ' 24.3526692 "

ORDER: SECOND CLASS: 1

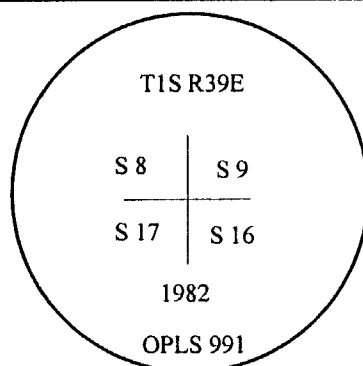
SCALE FACTOR: 0.999909878

ELEV: 2714.83 US FT.

ELEV: DATUM: NGVD 29

COMMENTS:

Corner is 2 1/2" brass cap monument
at ground level



REGISTERED
PROFESSIONAL
LAND SURVEYOR

OREGON
JULY 13, 1973
GREGORY T. BLACKMAN
991

Renewal Date: December 31, 2003

1 METER = 3.2808333333... US FEET = 39.37 INCHES

1 METER = 3.280839895 INT'L FEET OR 1 INCH = 2.54 CM

TO CALCULATE ELEVATION FACTOR (IN THE NORTH AMERICAN CONTINENT)

DIVIDE 20,906,000 BY (20,906,000 + ELLIPSOID ELEV. IN FEET)