

UNION COUNTY SURVEYOR

CERTIFIED RECORD OF LAND

CORNER MONUMENTATION

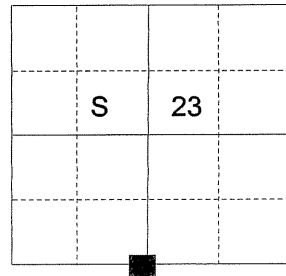
HISTORY OF ORIGINAL CORNER ESTABLISHMENT:

Corner originally monumented by David P. Thompson on GLO Contract number 103 dated January 20, 1863. Surveyor General record states:

Set post for 1/4 sec corner in mound of earth with charred stake pits trench as per instructions.

No record of subsequent monumentation found in UNION COUNTY survey records.

T 1 S R 38 E R-19



DESCRIPTION OF CORNER EVIDENCE FOUND:

No evidence of the original corner or it's accessories were found.

See Survey Number 003-2004.

DESCRIPTION OF MONUMENT AND ACCESSORIES I ESTABLISHED TO PERPETUATE THE ORIGINAL LOCATION OF THIS CORNER:

At the proportion location I set a 2 1/2" diameter 30" long aluminum pipe with 2 1/2" aluminum cap marked as shown below, 28" in the ground, from which:

NEW BEARING OBJECTS:


A 5/8"x30" iron pin with a 1 1/2" aluminum cap marked NE RP bears N 48°E, a distance of 33.20 feet

Center of wood fence corner bears North 69°East, a distance of 7.70 feet

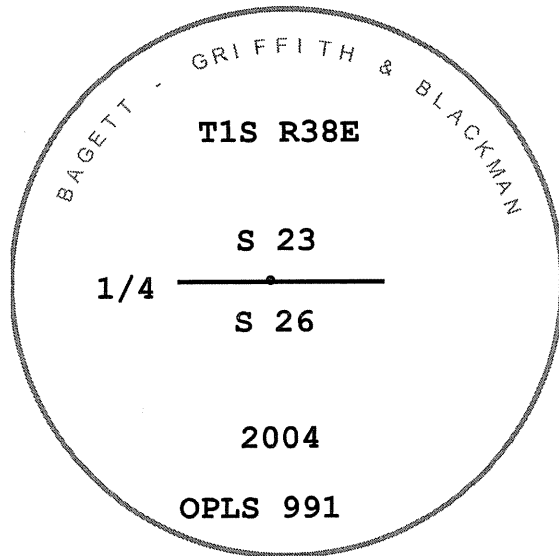
A 5/8"x30" iron pin with a 1 1/2" aluminum cap marked SE RP bears S 82° E, a distance of 20.04 feet

A 5/8"x30" iron pin with a 1 1/2" aluminum cap marked W RP bears N 29° W, a distance of 23.99 feet

I hereby certify that the corner was monumented on April 5, 2004.
Witness: Gregory T. Blackman.



Renewal Date: December 31, 2005



UNION COUNTY SURVEYOR

Date Received 12/30/04

Date Filed 12/30/04

Filed By R. Robinson, Deputy

File Number 024-2004R

I used a Leica GPS-500 in the establishment of new accessories. The basis of bearings is the same as that on survey number 003-2004. The distances are to a punch in the center of the aluminum cap, the center of the wooden fence post.