

UNION COUNTY SURVEYOR

CERTIFIED RECORD OF LAND CORNER MONUMENTATION

HISTORY OF ORIGINAL CORNER ESTABLISHMENT:

Corner originally monumented by David P. Thompson on GLO Contract number 103 dated January 20, 1863. Surveyor General record states:

Set post for 1/4 corner in mound of earth with charred stake pits trench as per instructions.

No record of subsequent monumentation found in UNION COUNTY survey records.

DESCRIPTION OF CORNER EVIDENCE FOUND:

No evidence of the original corner or it's accessories were found.

See Survey Number 003-2004.

DESCRIPTION OF MONUMENT AND ACCESSORIES I ESTABLISHED

TO PERPETUATE THE ORIGINAL LOCATION OF THIS CORNER:

At the proportioned position, I set a 2 1/2" diameter 30" aluminum pipe, with 2 1/2" aluminum cap marked as shown below, 28" in the ground from which:

NEW BEARING OBJECTS:

A 5/8"x30" iron pin with a 1 1/2" aluminum cap marked NE RP bears N27°E, a distance of 12.51 feet.


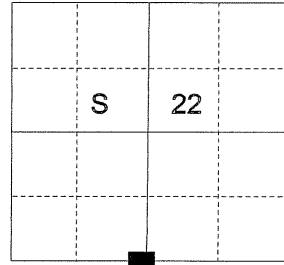
A 5/8"x30" iron pin with a 1 1/2" aluminum cap marked SE RP bears S34°E, a distance of 39.17 feet.

A 5/8"x30" iron pin with a 1 1/2" aluminum cap marked SW RP bears S 53°W, a distance of 20.08 feet.

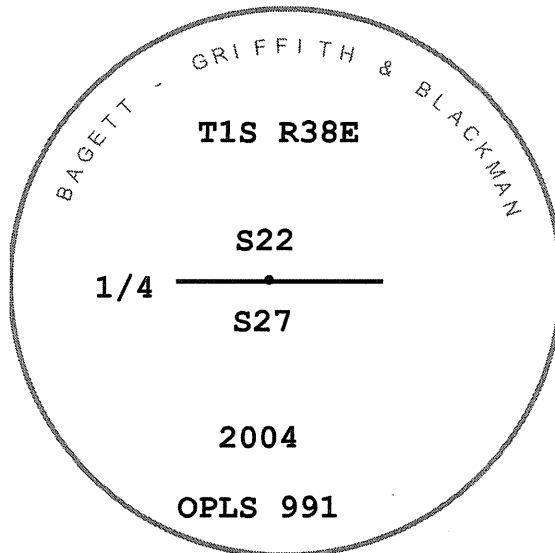
A 5/8"x30" iron pin with a 1 1/2" aluminum cap marked NW RP bears N 45° W, a distance of 11.42 feet.

I hereby certify that the corner was monumented on April 5, 2004.
Witness: Gregory T. Blackman Jr.

T 1 S R 38 E R-15



Renewal Date: December 31, 2005



UNION COUNTY SURVEYOR

Date Received 12/30/04

Date Filed 12/30/04

Filed By R. Robinson Derby

File Number 018-2004R

I used a Leica GPS 500 receiver in the establishment of new accessories. The basis of bearings is the same as that on survey number 003-2004. The distances are to the center of a 5/8" rebar with a 1 1/2" aluminum cap.
R-15

HORIZONTAL CONTROL DATA

UNION COUNTY, OREGON

OREGON STATE PLANE, NORTH ZONE (3601)

STA NAME: 200714

1/4 SECTION CORNER COMMON TO SECTIONS 22 and 27

TWP. 1 S. RGE. 38 E.

GEODETIC COORD: NAD 83(91)

DATE TIED: February 27, 2007

LAT: 45 ° 27 ' 23.38317 " N

SURVEYOR: RICK G. ROBINSON
OPLS 2219

LONG: 118 ° 2 ' 43.04860 " W

FIRM: BAGETT, GRIFFITH, & BLACKMAN
2006 Adams Avenue
La Grande, OR 97850
(541) 963-6092

SP. COOR: NAD 83(91)

N: 662093.084 INT FT.

E: 8831875.381 INT FT.

TYPE: GPS

THETA: 1 ° 44 ' 27.0423639 "

ORDER: SECOND CLASS: 1

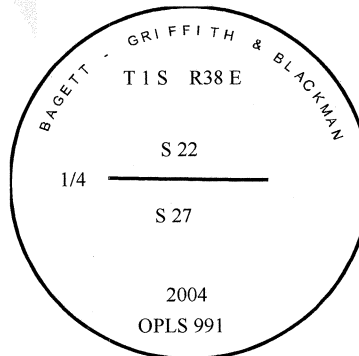
SCALE FACTOR: 0.9999071737

ELEV: 2771.90 US FT.

ELEV: DATUM: NGVD 29

COMMENTS:

Corner is a 2 1/2"x30" aluminum pipe
with 2 1/2" aluminum cap marked:



Renewal Date: December 31, 2008

1 METER = 3.2808333333... US FEET = 39.37 INCHES

1 METER = 3.280839895 INT'L FEET OR 1 INCH = 2.54 CM

TO CALCULATE ELEVATION FACTOR (IN THE NORTH AMERICAN CONTINENT)

DIVIDE 20,906,000 BY (20,906,000 + ELLIPSOID ELEV. IN FEET)